


CONGRESSIONAL	DISTRICT	TOTAL	BLACK/AA	WHITE	HISPANIC	ASIAN	NAT AMR	OTHER
	01	342,291	57,261	279,409	1,587	2,609	556	869
	02	353,297	78,130	270,015	1,882	1,903	422	945
	03	321,633	55,834	263,592	873	699	251	384
	04	335,924	54,185	277,415	1,715	1,947	30	632
	05	332,007	94,276	234,418	833	770	1,053	657
	06	324,234	177,577	144,150	708	860	495	444
STATE TOTAL		2,009,386	517,263	1,468,999	7,598	8,788	2,807	3,931



## CONGRESSIONAL DISTRICT 01

## COUNTY 08-BERKELEY

PRECINCT CODE	PRECINCT NAME	TOTAL	BLACK/AA	WHITE	HISPANIC	ASIAN	NAT AMR	OTHER
005	BOULDER BLUFF 1	1,769	390	1,294	23	46	1	15
006	BOULDER BLUFF 2	2,016	436	1,502	34	31	3	10
008	CARNES CROSS RD 1	1,652	53	1,560	5	12	4	18
009	CARNES CROSS RD 2	994	95	872	10	8	1	8
011	CROSS	30	1	29				
013	DEVON FOREST	2,258	291	1,870	31	52	1	13
015	GOOSE CREEK 1	1,382	270	934	13	151	1	13
016	GOOSE CREEK 2	2,804	622	1,886	40	224	1	31
017	GOOSE CREEK 3	533	103	393	18	10		9
018	HANAHAN 1	1,443	83	1,308	8	26	3	15
019	HANAHAN 2	1,104	94	981	12	9		8
020	HANAHAN 3	1,644	75	1,544	8	11	2	4
021	HANAHAN 4	1,776	182	1,545	12	18		19
022	HILTON CROSS RD	22		22				
023	HOWE HALL	2,060	514	1,464	20	40	3	19
026	LEBANON	391	63	327	1			
029	MONCKS CORNER 1	1,185	337	838	4	1	3	2
030	MONCKS CORNER 2	1,168	485	677	1	1	1	3
031	MONCKS CORNER 3	1,070	482	572	3	3	2	8
032	MONCKS CORNER 4	1,569	287	1,266	4	5	1	6
033	PIMLICO	800	144	650	3	2		1
034	PINOPOLIS	1,241	150	1,088		2		1
036	SANGAREE 1	1,218	197	987	13	10	2	9
037	SANGAREE 2	1,429	274	1,120	19	7	1	8
038	SANGAREE 3	1,467	197	1,220	19	20	2	9
041	STRATFORD 1	2,033	295	1,666	25	22	9	16
042	STRATFORD 2	962	59	858	4	32	1	8
043	STRATFORD 3	353	92	255	2	1		3
044	STRATFORD 4	1,876	248	1,517	25	73	3	10
045	WASSAMASSAW 1	583	408	174		1		
046	WASSAMASSAW 2	930	286	639	3			2
047	WESTVIEW 1	1,485	141	1,271	16	48	1	8
048	WESTVIEW 2	2,090	166	1,847	14	52	1	10
049	WESTVIEW 3	1,330	109	1,161	17	32	1	10
050	WHITESVILLE	1,213	314	891	2	3		3

COUNTY TOTAL		45,880	7,943	36,228	409	953	48	299
--------------	--	--------	-------	--------	-----	-----	----	-----

## COUNTY 10-CHARLESTON

PRECINCT CODE	PRECINCT NAME	TOTAL	BLACK/AA	WHITE	HISPANIC	ASIAN	NAT AMR	OTHER
004	AWENDAW	814	435	376	1			2
007	CHRIST CHURCH 3	995	160	826	1	6		2
008	CHRIST CHURCH 4	545	287	255	1	1		1
009	CHRIST CHURCH 5	1,988	649	1,321	9	6	1	2
010	CHRIST CHURCH 6	3,290	213	3,033	9	21	1	13
012	CHRIST CHURCH 8A	718	13	695	2	4		4
013	CHRIST CHURCH 8B	929	4	917	1	6		1
014	CHRIST CHURCH 8C	1,435	109	1,298	8	13		7
015	CHRIST CHURCH 8D	1,240	19	1,209	2	9		1
016	CHRIST CHURCH 9A	1,605	139	1,446	5	8		7
017	CHRIST CHURCH 9B	843	48	785	7	1	1	1



## CONGRESSIONAL DISTRICT 01

## COUNTY 10-CHARLESTON

PRECINCT CODE	PRECINCT NAME	TOTAL	BLACK/AA	WHITE	HISPANIC	ASIAN	NAT AMR	OTHER
018	MT. PLEASANT 1	729	7	719	1	1		1
019	MT. PLEASANT 2	1,157	195	960		2		1
020	MT. PLEASANT 3	749	9	738	1			1
021	MT. PLEASANT 4	594	12	578	1	3		
022	MT. PLEASANT 5	998	102	882	5	5	2	2
023	MT. PLEASANT 6	991	60	924	1	6		
024	MT. PLEASANT 7	734	123	604	3	3		1
025	MT. PLEASANT 8	701	26	666	3	2	1	3
027	MT. PLEASANT 9B	412	6	401		3		2
028	MT. PLEASANT 10	746	1	738	2	5		
029	MT. PLEASANT 11	752	7	741	1	1	1	1
032	SULLIVANS ISLAND	1,357	10	1,338	3	3	1	2
033	CHARLESTON 1	708	1	707				
034	CHARLESTON 2	833		830		3		
039	CHARLESTON 6	457	8	439	2	7		1
040	CHARLESTON 7	579	2	566	4	3		4
041	CHARLESTON 8	370	88	265	3	7		7
043	CHARLESTON 10	539	186	346	3	1	1	2
071	N. CHARLESTON 6	827	90	718	5	11		3
078	N. CHARLESTON 12A	750	466	258	6	18		2
081	N. CHARLESTON 13B	871	220	626	6	14		5
082	N. CHARLESTON 14A	953	343	571	12	19	1	7
083	N. CHARLESTON 14B	524	280	227	4	13		
085	N. CHARLESTON 16	170	170					
094	N. CHARLESTON 27	202	198	3		1		
097	N. CHARLESTON 30	479	232	237	2	2		6
098	N. CHARLESTON 31	679	222	439	7	9		2
099	N. CHARLESTON 32	1,343	692	594	16	37		4
101	N. CHARLESTON 33B	889	321	535	10	18	1	4
102	DEER PARK 1A	561	229	304	10	14		4
103	DEER PARK 1B	830	79	740	4	4	1	2
104	DEER PARK 2A	1,179	216	932	9	7	3	12
105	DEER PARK 2B	778	149	607	7	8		7
106	DEER PARK 2C	783	151	603	5	20		4
107	DEER PARK 3	772	256	504	1	7		4
110	LINCOLNVILLE	552	287	263		1		1
111	ST. ANDREWS 1	607	220	387				
112	ST. ANDREWS 2	947	395	546		4		2
113	ST. ANDREWS 3	494	401	88	1	1	1	2
114	ST. ANDREWS 4	1,220	6	1,211	1	2		
115	ST. ANDREWS 5	979	6	968	2	2		1
116	ST. ANDREWS 6	1,022	14	999	1	6		2
117	ST. ANDREWS 8	803	12	785	1	2	1	2
118	ST. ANDREWS 9	819	115	692	1	7	1	3
119	ST. ANDREWS 10	501	117	381	1	2		
120	ST. ANDREWS 11	686	509	175	1			1
121	ST. ANDREWS 12	925	776	138	4	4	2	1
122	ST. ANDREWS 13	841	520	308	3	8		2
123	ST. ANDREWS 14	1,188	325	849	1	8		5
124	ST. ANDREWS 15	589	23	558		5		3
125	ST. ANDREWS 16	938	38	882	1	10		7
126	ST. ANDREWS 17	1,014	109	887	5	6		7



## CONGRESSIONAL DISTRICT 01

## COUNTY 10-CHARLESTON

PRECINCT CODE	PRECINCT NAME	TOTAL	BLACK/AA	WHITE	HISPANIC	ASIAN	NAT AMR	OTHER
127	ST. ANDREWS 18	751	91	651	3	4		2
128	ST. ANDREWS 19	984	174	799	3	6		2
130	ST. ANDREWS 20B	461	241	216	2	2		
131	ST. ANDREWS 21	711	456	247	2	3		3
132	ST. ANDREWS 22	414	202	204	5	3		
133	ST. ANDREWS 23	1,178	141	1,020	5	9	1	2
134	ST. ANDREWS 24	1,280	561	699	7	8		5
135	ST. ANDREWS 25	437	297	137	1	2		
136	ST. ANDREWS 26	692	61	618	2	9		2
137	ST. ANDREWS 27A	855	63	780		7	1	4
138	ST. ANDREWS 27B	762	131	615	7	6		3
139	ST. ANDREWS 28	1,456	177	1,260	8	11		
142	ST. ANDREWS 31A	1,098	272	798	7	13		8
143	ST. ANDREWS 31B	843	184	646	2	9		2
144	ST. ANDREWS 31C	1,059	294	744	4	12	2	3
145	ST. ANDREWS 32A	801	108	674	6	10	1	2
149	JAMES ISLAND 3	745	642	98		3		2
152	JAMES ISLAND 6	1,068	338	716	3	8		3
153	JAMES ISLAND 7	1,128	79	1,032	2	10	1	4
154	JAMES ISLAND 8	1,555	416	1,132	3	2	1	1
155	JAMES ISLAND 9	1,147	102	1,037	5	3		
156	JAMES ISLAND 10	1,020	91	920	2	5	1	1
157	JAMES ISLAND 11	1,240	82	1,146	3	5		4
158	JAMES ISLAND 12	1,112	13	1,091		6		2
159	JAMES ISLAND 13	1,003	13	984	2	4		
160	JAMES ISLAND 14	730	11	712		7		
161	JAMES ISLAND 15	1,132	114	997	10	7	1	3
162	JAMES ISLAND 17	768	81	681	2	2		2
163	JAMES ISLAND 19	955	125	823	5	1		1
164	JAMES ISLAND 20	857	121	726	1	7		2
165	JAMES ISLAND 22	1,112	12	1,094		4		2
174	WADMALAW ISLAND 1	718	326	387	2	1	1	1
175	WADMALAW ISLAND 2	871	555	312	3			1
177	JOHNS ISLAND 2	858	281	566	5	1		5
179	JOHNS ISLAND 4	785	369	405	7	2		2
180	KIAWAH ISLAND	1,274	2	1,262		5	1	4
181	TOWN OF SEABROOK	1,309	8	1,294	2	4		1
182	CHARLESTON 3A	916	6	902	2	5		1
183	CHARLESTON 3B	702	58	634	1	8		1
184	FOLLY BEACH 1	911	4	900	3	2		2
185	FOLLY BEACH 2	1,195	1	1,181	4	6		3
188	ST. PAULS 3	254	2	252				
189	ST. PAULS 4	911	409	497	1	3	1	
190	ST. PAULS 5	116	55	61				
191	ST. PAULS 6	447	260	185	1			1
200	MCCLELLANVILLE	1,141	701	438	1	1		
201	CHRIST CHURCH 1A	469	1	468				
202	CHRIST CHURCH 1B	956	243	703	2	6		2
203	CHRIST CHURCH 2A	2,695	77	2,577	9	19		13
204	CHRIST CHURCH 2B	1,525	393	1,116	6	9		1
205	CHRIST CHURCH 7A	779	93	676	4	5		1
206	CHRIST CHURCH 7B	1,550	37	1,486	8	16	1	2






## CONGRESSIONAL DISTRICT 01

## COUNTY 10-CHARLESTON

PRECINCT CODE	PRECINCT NAME	TOTAL	BLACK/AA	WHITE	HISPANIC	ASIAN	NAT AMR	OTHER
207	CHRIST CHURCH 7C	2,279	350	1,907	10	10		2
208	MT. PLEASANT 9C	630	3	621	1	2		3
209	MT. PLEASANT 9D	836	13	814	1	5		3
210	ISLE OF PALMS 1A	937	6	930				1
211	ISLE OF PALMS 1B	1,275	3	1,269	1	1		1
212	ISLE OF PALMS 1C	1,346	2	1,330	8	5		1
213	CHARLESTON 4A	884	106	773	2	1		2
214	CHARLESTON 9A	326	166	156	1			3
215	CHARLESTON 11A	562	309	246	1	2		4
216	CHARLESTON 12A	563	63	488	4	7	1	
217	CHARLESTON 13A	245	209	34	1			1
227	N. CHARLESTON 12C	1,206	596	573	9	23		5
228	N. CHARLESTON 15A	1,258	374	832	25	13	4	10
231	N. CHARLESTON 28A	786	329	437	10	6		4
232	LADSON	993	381	589	6	7	2	8
233	ST. ANDREWS 29A	507	40	462	1	4		
234	ST. ANDREWS 29B	877	222	643	3	4	1	4
235	ST. ANDREWS 30A	1,019	303	685	10	18		3
236	ST. ANDREWS 32C	2,375	185	2,148	11	26		5
237	ST. ANDREWS 32D	544	43	497	2	1		1
238	JAMES ISLAND 1A	1,516	806	699	2	5		4
239	JAMES ISLAND 5A	1,125	16	1,098	3	7		1
240	JAMES ISLAND 5B	488	13	475				
241	JOHNS ISLAND 1A	1,111	262	842	1	2		4
242	JOHNS ISLAND 1B	822	405	407	2	5		3
243	JOHNS ISLAND 3A	964	261	690	10	2	1	
244	JOHNS ISLAND 3B	756	409	334	9	1	1	2
COUNTY TOTAL		130,489	26,555	102,196	503	838	43	354

## COUNTY 18-DORCHESTER

PRECINCT CODE	PRECINCT NAME	TOTAL	BLACK/AA	WHITE	HISPANIC	ASIAN	NAT AMR	OTHER
034	RIDGEVILLE	65	49	16				
038	COASTAL	2,216	370	1,766	25	35	11	9
039	TROLLEY	1,953	156	1,757	15	18	1	6
040	TRANQUIL	1,174	127	1,001	19	16	3	8
041	BEECH HILL	1,447	96	1,321	4	19	3	4
042	FLOWERTOWN	1,433	381	1,015	16	11	6	4
043	KNIGHTSVILLE	2,360	398	1,928	12	6	14	2
044	CLEMSON	2,280	239	2,016	9	6	8	2
045	GERMANTOWN	837	153	668	7	6	1	2
046	GREENWAVE	1,253	258	960	14	9	8	4
047	NEWINGTON	2,173	88	2,053	13	13	1	5
048	CAROLINA	1,055	785	261	1	6		2
049	DORCHESTER	1,722	155	1,559	2	3	2	1
050	ARCHDALE	1,982	335	1,582	17	32	9	7
052	STALLSVILLE	852	72	769	3	5	1	2
055	SPANN	1,000	82	909	3	2	3	1
056	NORTH SUMMERVILLE	1,247	247	983	5	5	6	1
057	TUPPERWAY	2,048	255	1,752	16	9	11	5
058	IRONGATE	2,976	267	2,650	24	24	7	4



## CONGRESSIONAL DISTRICT 01

## COUNTY 18-DORCHESTER

PRECINCT CODE	PRECINCT NAME	TOTAL	BLACK/AA	WHITE	HISPANIC	ASIAN	NAT AMR	OTHER
060	GREENHURST	1,169	219	924	13	7	3	3
061	ASHBOROUGH E	1,539	150	1,367	5	9	3	5
062	ASHBOROUGH W	1,170	55	1,089	6	16		4
063	ASHLEY RIVER	3,141	304	2,733	35	49	3	17
064	WINDSOR	2,440	898	1,432	29	56	6	19

COUNTY TOTAL		39,532	6,139	32,511	293	362	110	117
--------------	--	--------	-------	--------	-----	-----	-----	-----

## COUNTY 22-GEORGETOWN

PRECINCT CODE	PRECINCT NAME	TOTAL	BLACK/AA	WHITE	HISPANIC	ASIAN	NAT AMR	OTHER
104	BLACK RIVER	1,033	62	967		3	1	
105	BROWN'S FERRY	1		1				
106	CARVER'S BAY	212	33	179				
108	CHOPPEE	9	9					
109	DREAMKEEPERS	753	735	17			1	
111	GEORGETOWN #1	812	277	531	2	1	1	
112	GEORGETOWN #3	1,037	815	218	1	2	1	
113	GEORGETOWN #4	488	86	398	1	2		1
114	GEORGETOWN #5	1,377	263	1,105	1	5	3	
115	PEE DEE	338	309	28	1			
116	KENSINGTON	1,012	70	937	3	2		
117	MURRELLS INLET 1	796	20	768		3	4	1
118	MURRELLS INLET 2	1,328	140	1,181	1	4	1	1
119	MURRELLS INLET 3	571	57	512		1	1	
120	MURRELLS INLET 4	881	18	859	2	2		
121	MYERSVILLE	186	181	5				
122	PAWLEYS ISL 1	1,931	50	1,876	2	3		
123	PAWLEYS ISL 2	1,725	507	1,210	6	1	1	
124	PAWLEYS ISL 3	1,486	86	1,393	3	4		
125	PAWLEYS ISL 4	1,176	42	1,128	2	2	2	
126	PAWLEYS ISL 5	1,511	11	1,491	3	2	4	
127	PENNY ROYAL	299	95	202	1	1		
128	PLANTERSVILLE	648	544	103			1	
129	PLEASANT HILL	1		1				
131	SAMPIT	5	4	1				
132	SANTEE	16	5	11				
133	SPRING GULLY	1,248	532	713		2	1	
134	WINYAH BAY	746	102	644				

COUNTY TOTAL		21,626	5,053	16,479	29	40	22	3
--------------	--	--------	-------	--------	----	----	----	---

## COUNTY 26-HORRY


PRECINCT CODE	PRECINCT NAME	TOTAL	BLACK/AA	WHITE	HISPANIC	ASIAN	NAT AMR	OTHER
101	ADRIAN	951	125	820	2	1	3	
102	ALLSBROOK	406	24	379			2	1
103	ATLANTIC BEACH	241	216	19	3		3	
104	AYNOR	970	147	817	1		5	
105	BAYBORO	642	190	448	1		2	1
106	BROOKSVILLE	1,328	316	1,006	5	1		
107	BROWNWAY	798	16	768	2	3	9	



## CONGRESSIONAL DISTRICT 01

## COUNTY 26-HORRY


PRECINCT CODE	PRECINCT NAME	TOTAL	BLACK/AA	WHITE	HISPANIC	ASIAN	NAT AMR	OTHER
108	BURGESS	2,929	86	2,830	3	6	2	2
109	CAROLINA FOREST	1,091	23	1,042	7	8	6	5
110	CEDAR GROVE	465	9	454	1		1	
111	CHERRY GROVE #1	1,039	49	979	2	2	6	1
112	CHERRY GROVE #2	915	70	843			1	1
113	COASTAL CAROLINA	1,333	68	1,243	5	11	4	2
114	COASTAL LANE #1	893	591	291	6	5		
115	COASTAL LANE #2	940	367	559	7	4	2	1
116	COOL SPRINGS	296	40	255			1	
117	CRESCENT	1,301	14	1,271	10	3	2	1
118	DAISY	583	57	521	3	1	1	
119	DEERFIELD	2,317	33	2,241	18	15	6	4
120	DOGBLUFF	556	22	534				
121	DOGWOOD	518	166	341	8		3	
122	DUNES #1	1,226	3	1,212		7	4	
123	DUNES #2	1,264	12	1,243	2	5	2	
124	DUNES #3	909	5	899	4	1		
125	EAST CONWAY	881	113	760		6	2	
126	EAST LORIS	1,611	349	1,252	3	1	3	3
127	EBENEZER	702	32	659	5	5	1	
128	EMERALD FOREST	1,118	90	1,006	12	2	7	1
129	ENTERPRISE	952	66	881	3		1	1
130	FLOYDS	335	53	282				
131	FORESTBROOK	1,963	103	1,826	6	14	11	3
132	FOUR MILE	858	122	724	3		8	1
133	GALIVANTS FERRY	136	14	122				
134	GARDEN CITY #1	1,679	5	1,663	7	1	3	
135	GARDEN CITY #2	1,028	2	1,021		2	1	2
136	GARDEN CITY #3	1,359	9	1,343	4	1	2	
137	GARDEN CITY #4	1,195	2	1,182	3	5	3	
138	GLENNS BAY	1,588	22	1,547	3	9	5	2
139	GREEN SEA	616	166	447	2		1	
140	GURLEY	152	49	103				
141	HICKORY GROVE	886	77	796	4	2	7	
142	HICKORY HILL	124	22	102				
143	HOMWOOD	733	168	561	3	1		
144	HORRY	592	12	578		1	1	
145	INLAND	275	94	181				
146	JACKSON BLUFF	487	10	470	1	5	1	
147	JAMESTOWN	1,536	321	1,205	1	4	3	2
148	JERNIGANS CROSS ROADS	380	36	341		1	2	
149	JET PORT	2,443	104	2,279	13	29	13	5
150	JORDANVILLE	392	7	384			1	
151	JOYNER SWAMP	205	12	191			2	
152	JUNIPER BAY	924	97	814	4	3	6	
153	LAKE PARK	2,170	140	1,989	12	17	7	5
154	LEON	601	372	226	1	1	1	
155	LITTLE RIVER #1	1,052	30	1,014	2	4	1	1
156	LITTLE RIVER #2	2,647	103	2,522	9	9	3	1
157	LIVE OAK	200	48	152				
158	MAPLE	708	124	575	1	1	7	
159	MARLOWE	2,156	157	1,977	11	7	1	3



CONGRESSIONAL DISTRICT 01

COUNTY 26-HORRY

PRECINCT CODE	PRECINCT NAME	TOTAL	BLACK/AA	WHITE	HISPANIC	ASIAN	NAT AMR	OTHER
160	METHODIST REHOBETH	314	5	308			1	
161	MILL SWAMP	185	4	181				
162	MT OLIVE	275	88	187				
163	MT VERNON	340	16	323	1			
164	MYRTLEWOOD #1	1,219	36	1,163	6	11	2	1
165	MYRTLEWOOD #2	1,446	8	1,413	7	10	2	6
166	MYRTLEWOOD #3	1,408	10	1,383	4	10	1	
167	NIXONS CROSS ROADS #1	1,755	270	1,475	3	1	5	1
168	NIXONS CROSS ROADS #2	824	155	668			1	
169	NORTH CONWAY #1	529	184	340	1	3	1	
170	NORTH CONWAY #2	1,024	66	950	2	3	3	
171	NORTON	86	5	81				
172	OCEAN DRIVE #1	1,238	16	1,205	8	5	4	
173	OCEAN DRIVE #2	1,645	12	1,627	2	2	1	1
174	OCEAN FOREST #1	1,149	5	1,134	5	5		
175	OCEAN FOREST#2	1,007	7	993	3	2	2	
176	OCEAN FOREST #3	1,031	18	993	6	9	4	1
177	PAWLEYS SWAMP	323	3	305		3	12	
178	PLEASANT VIEW	174	36	137			1	
179	POPLAR HILL	511	36	472		1	2	
180	PORT HARRELSON	622	576	45			1	
181	RACEPATH #1	737	530	206	1			
182	RACEPATH #2	1,031	945	81	1	1	2	1
183	RED BLUFF	359	140	215	2	1	1	
184	RED HILL #1	567	26	534	1	4	2	
185	RED HILL #2	3,123	146	2,937	14	15	9	2
186	SALEM	775	34	715	1	3	20	2
187	SEA OATS #1	1,622	86	1,490	6	22	15	3
188	SEA OATS #2	1,257	247	969	13	20	6	2
189	SEA WINDS	1,406	142	1,237	9	10	3	5
190	SHELL	509	8	499	2			
191	SOCASTEE #1	2,075	119	1,907	16	23	7	3
192	SOCASTEE #2	1,096	26	1,057	1	3	8	1
193	SOCASTEE #3	2,168	105	2,038	7	10	5	3
194	SPRING BRANCH	186	40	146				
195	SURFSIDE #1	1,842	4	1,818	5	6	6	3
196	SURFSIDE #2	933	5	923		1	4	
197	SURFSIDE #3	1,229	17	1,202	4	3	3	
198	SURFSIDE #4	1,706	20	1,657	3	15	6	5
199	SWEET HOME	452	203	246			3	
200	TAYLORSVILLE	268	9	259				
201	TILLY SWAMP	334	16	315	1		1	1
202	TODDVILLE	478	87	388	1		2	
203	WAMPEE	958	671	283	1	2	1	
204	WEST CONWAY	561	104	449	3	2	3	
205	WEST LORIS	719	423	294		1	1	
206	WHITE OAK	373	16	355			2	
207	WILD WING	1,204	49	1,135	7	3	6	4






CONGRESSIONAL DISTRICT 01

COUNTY 26-HORRY	
PRECINCT CODE	PRECINCT NAME
208	WINDY HILL

TOTAL	BLACK/AA	WHITE	HISPANIC	ASIAN	NAT AMR	OTHER
1,096	17	1,067	3	2	5	2
COUNTY TOTAL	11,571	91,995	353	416	333	96
104,764	57,261	279,409	1,587	2,609	556	869
CONGRESSIONAL DISTRICT TOTAL						



## CONGRESSIONAL DISTRICT 02

## COUNTY 02-AIKEN

PRECINCT CODE	PRECINCT NAME	TOTAL	BLACK/AA	WHITE	HISPANIC	ASIAN	NAT AMR	OTHER
004	AIKEN NO. 4	10	9	1				
005	AIKEN NO. 5	826	372	452		2		
006	AIKEN NO. 6	13	1	12				
013	COLLEGE ACRE 13	876	54	814	4	3	1	
022	MONTMORENCI 22	1,238	183	1,036	8	7	3	1
024	NEW HOLLAND 24	474	47	425				2
030	OAK GROVE NO 30	377	27	347	2			1
031	PERRY NO. 31	545	125	418			2	
032	SALLEY NO. 32	430	205	225				
033	SHAWS FORK 33	427	84	341	1		1	
034	SHILOH NO. 34	294	41	253				
036	TABERNACLE 36	400	176	222		1	1	
039	WAGENER NO. 39	1,280	458	818		1	3	
042	WHITE POND 42	498	202	294	1		1	
043	WINDSOR NO. 43	1,211	229	964	8	5	4	1
056	COUCHTON NO. 56	960	270	684	2	1	3	
057	REDD'S BRANCH 57	550	59	484	2	2	2	1
064	CEDAR CREEK NO.64	1,149	79	1,061	2	3	3	1
072	LEVELS NO.72	509	67	434	6	1		1

COUNTY TOTAL		12,067	2,688	9,285	36	26	24	8
--------------	--	--------	-------	-------	----	----	----	---


## COUNTY 03-ALLENDALE

PRECINCT CODE	PRECINCT NAME	TOTAL	BLACK/AA	WHITE	HISPANIC	ASIAN	NAT AMR	OTHER
001	ALLENDALE NO. 1	960	543	414	1			2
002	ALLENDALE NO. 2	1,070	1,051	18	1			
003	FAIRFAX NO. 1	483	284	193			4	2
004	FAIRFAX NO. 2	1,279	948	326	4	1		
005	MARTIN	424	301	122			1	
006	SYCAMORE	354	158	196				
007	ULMER	207	80	125	2			
008	WOODS	700	426	269	2		3	

COUNTY TOTAL		5,477	3,791	1,663	10	1	8	4
--------------	--	-------	-------	-------	----	---	---	---

## COUNTY 06-BARNWELL

PRECINCT CODE	PRECINCT NAME	TOTAL	BLACK/AA	WHITE	HISPANIC	ASIAN	NAT AMR	OTHER
001	BARNWELL 1	506	179	326				1
002	BARNWELL 2	1,176	364	806	2	1	2	1
003	BARNWELL 3	1,145	296	839	2	1	3	4
004	BARNWELL 4	1,009	438	566	3	2		
005	BLACKVILLE 1	822	501	314	4		2	1
006	BLACKVILLE 2	628	342	285			1	
007	ELKO	462	192	270				
008	FRIENDSHIP	503	15	487			1	
009	KLINE	479	209	269			1	
010	HEALING SPRINGS	667	495	169	2		1	
011	HILDA	733	36	685	2	1	9	
012	SNELLING	887	308	572	1	2	1	3
013	WILLISTON 1	1,069	634	433	2			




## CONGRESSIONAL DISTRICT 02

## COUNTY 06-BARNWELL

PRECINCT CODE	PRECINCT NAME	TOTAL	BLACK/AA	WHITE	HISPANIC	ASIAN	NAT AMR	OTHER
014	WILLISTON 2	483	105	376			2	
015	WILLISTON 3	750	252	498				
COUNTY TOTAL		11,319	4,366	6,895	18	7	23	10

## COUNTY 07-BEAUFORT

PRECINCT CODE	PRECINCT NAME	TOTAL	BLACK/AA	WHITE	HISPANIC	ASIAN	NAT AMR	OTHER
102	BEAUFORT NO. 1	596	384	196	6	5		5
103	BEAUFORT NO. 2	969	277	681	5	1		5
104	BEAUFORT NO. 3	862	106	743	7	2		4
105	BLUFFTON 1A	1,220	339	861	12	3		5
106	BURTON NO. 1-A	858	199	636	8	10		5
107	BURTON NO. 1-B	950	746	191	5	3		5
108	BURTON 2A	872	143	702	10	12		5
109	BURTON NO. 3	325	121	195	3	2		4
110	CHECHESSEE	984	81	895	4	1		3
111	DALE LOBECO	659	450	201	3	2		3
112	DAUFUSKIE	155	16	136				3
113	HILTON HEAD 1A	809	176	621	7	3		2
114	HILTON HEAD 2A	1,309	101	1,184	13	3		8
115	HILTON HEAD 3	956	144	784	21	1		6
116	HILTON HEAD 4A	728	7	715		5		1
117	HILTON HEAD 5A	891	6	882		2		1
118	HILTON HEAD 6A	1,254	28	1,214	5	5		2
119	HILTON HEAD 7A	852	15	829	5			3
120	HILTON HEAD 8A	454		454				
121	HILTON HEAD 9A	1,408	18	1,377	1	8		4
122	HILTON HEAD 10	700	228	459	4	5		4
123	HILTON HEAD 11	1,195	4	1,182	4	4		1
124	HILTON HEAD 12	843	15	813	6	4		5
125	HILTON HEAD 13	1,317	17	1,285	8	4		3
126	HILTON HEAD 14	942	3	934	1	2		2
127	HILTON HEAD 15A	753	5	742	3			3
128	LADYS ISLAND 1-A	842	263	570	5	3		1
129	LADYS ISLAND 1-B	775	266	498	3	4	1	3
130	MOSSY OAKS 1A	991	87	875	7	11		11
131	MOSSY OAKS NO. 2	914	144	750	6	7		7
132	PORT ROYAL 1	871	197	660	9	1		4
133	SEABROOK 1	1,103	340	713	30	11	1	8
134	SHELDON 1	528	302	225	1			
135	ST. HELENA 1-A	715	575	130	5	1		4
136	ST. HELENA 1-B	1,041	848	187	4	2		
137	ST. HELENA 2A	538	333	203	2			
138	BLUFFTON 2A	772	195	566	10			1
139	BURTON #2B	531	182	329	8	7		3
140	BURTON #2C	1,200	192	965	15	17	2	11
141	HILTON HEAD 6B	425	6	411	3	3		2
142	HILTON HEAD 15B	709	5	698	2	2		2
143	LADY'S ISLAND #2A	780	33	733	3	5		6
144	LADY'S ISLAND #3A	961	159	791	3	2		6
145	MOSSY OAKS #1B	461	58	395	5	3		



## CONGRESSIONAL DISTRICT 02

## COUNTY 07-BEAUFORT

PRECINCT CODE	PRECINCT NAME	TOTAL	BLACK/AA	WHITE	HISPANIC	ASIAN	NAT AMR	OTHER
146	PORT ROYAL #2	490	190	282	8	6		4
147	ST. HELENA #2B	916	563	342	8	2		1
148	ST. HELENA #2C	798	6	791				1
149	SEABROOK #2	552	364	178	3	1		6
150	SEABROOK #3	688	392	287	6	1		2
151	SHELDON #2	523	454	65		1		3
152	BLUFFTON 3A	1,204	1	1,197	2	3		1
153	HILTON HEAD 5B	964	12	947		2		3
154	HILTON HEAD 4B	961	6	952	1	2		
155	HILTON HEAD 8-B	845	14	826	2	1		2
156	HILTON HEAD 9-B	813	4	805	2	1		1
157	BLUFFTON 4A	1,144	22	1,119	1	2		
158	BURTON 1-C	446	172	257	9	5		3
159	HILTON HEAD 7-B	959	14	931	6	5		3
160	HILTON HEAD 4-C	871	2	859	4	4		2
161	ST. HELENA 1-C	1,049	60	986	1	2		
162	HILTON HEAD 2-B	1,087	355	698	28	4		2
163	HILTON HEAD 5-C	732	6	722	3			1
164	LADY'S ISLAND 3B	719	14	698	1	3		3
165	SUN CITY 1A	1,403	36	1,362		4		1
166	BLUFFTON 1B	923	20	887	6	3		7
167	HILTON HEAD 4D	1,035	7	1,023	3	1		1
169	SUN CITY 2	1,076	21	1,048	1	2		4
170	SUN CITY 3	793	10	781				2
171	BLUFFTON 1C	625	16	599	7	1		2
172	BLUFFTON 2B	542	77	454	10			1
173	BLUFFTON 2C	386	20	361	3			2
174	BLUFFTON 3B	629	13	605	4	1		6
175	BLUFFTON 4B	586	3	577	3	2		1
176	HILTON HEAD 1B	719	185	526	2	2		4
177	LADYS ISLAND 2B	608	102	496	5	3		2
178	SUN CITY 1B	7		7				

COUNTY TOTAL		62,111	10,975	50,279	391	230	4	232
--------------	--	--------	--------	--------	-----	-----	---	-----


## COUNTY 09-CALHOUN

PRECINCT CODE	PRECINCT NAME	TOTAL	BLACK/AA	WHITE	HISPANIC	ASIAN	NAT AMR	OTHER
001	BETHEL	665	167	494	1		3	
003	CENTER HILL	780	408	367	5			
005	DIXIE	170	107	63				
006	FALL BRANCH	343	102	241				
010	MURPH MILL	351	215	135		1		
011	SANDY RUN	1,111	144	961	2	3		1

COUNTY TOTAL		3,420	1,143	2,261	8	4	3	1
--------------	--	-------	-------	-------	---	---	---	---

## COUNTY 25-HAMPTON

PRECINCT CODE	PRECINCT NAME	TOTAL	BLACK/AA	WHITE	HISPANIC	ASIAN	NAT AMR	OTHER
001	BRUNSON	654	293	361				
002	HAMPTON NO. 1	1,202	554	642		3		3





## CONGRESSIONAL DISTRICT 02

## COUNTY 25-HAMPTON

PRECINCT CODE	PRECINCT NAME	TOTAL	BLACK/AA	WHITE	HISPANIC	ASIAN	NAT AMR	OTHER
003	HAMPTON CTHSE 2	1,305	329	969	3	2		2
004	VARNVILLE	1,707	869	833	3			2
005	EARLY BRANCH	441	256	183	1	1		
006	GARNETT	150	119	31				
007	ESTILL	2,624	2,081	533	5	2		3
009	BONNETT	616	153	461		1		1
010	FURMAN	346	234	111				1
011	SCOTIA	361	300	60	1			
013	YEMASSEE	883	566	311	4	1		1
014	HORSE GALL	74		74				
015	RIVERS MILL	83	51	32				
016	HOPEWELL	239	31	208				
017	CROCKET-MILEY	484	219	262	1	1		1
018	CUMMINGS	770	426	342	2			
019	BLACK CREEK	213	43	168	1	1		
021	GIFFORD	357	336	21				

COUNTY TOTAL		12,509	6,860	5,602	21	12		14
--------------	--	--------	-------	-------	----	----	--	----

## COUNTY 27-JASPER

PRECINCT CODE	PRECINCT NAME	TOTAL	BLACK/AA	WHITE	HISPANIC	ASIAN	NAT AMR	OTHER
101	COOSAWHATCHIE	539	404	133				2
102	GILLISONVILLE	436	234	202				
103	GRAHAMVILLE 1	746	274	467	1	2		2
104	GRAHAMVILLE 2	1,362	1,015	332	12			3
105	GRAYS	435	101	331	2	1		
106	HARDEEVILLE 1	881	351	503	10	3	1	13
107	HARDEEVILLE 2	618	362	250	3			3
108	LEVY	1,063	631	421	4	2		5
109	OKATIE	278	201	77				
110	PINELAND	716	667	46	2			1
111	RIDGELAND 1	1,014	184	811	8	4		7
112	RIDGELAND 2	994	381	607	1	1		4
113	TILLMAN	716	477	238		1		
114	RIDGELAND 3	442	106	331	1	1		3

COUNTY TOTAL		10,240	5,388	4,749	44	15	1	43
--------------	--	--------	-------	-------	----	----	---	----

## COUNTY 32-LEXINGTON

PRECINCT CODE	PRECINCT NAME	TOTAL	BLACK/AA	WHITE	HISPANIC	ASIAN	NAT AMR	OTHER
001	BATESBURG	1,534	634	895	2		3	
002	MIMS	595	89	505			1	
003	LAKE MURRAY	1,861	40	1,816	2		1	2
004	MOUNT HOREB	3,007	51	2,926	13	7	5	5
005	OLD BARNWELL RD	2,167	125	2,007	20	4	5	6
006	BEULAH CHURCH	1,226	2	1,219	2	2	1	
007	GILBERT	1,264	51	1,206	2		5	
008	POND BRANCH	1,622	149	1,461	3	1	7	1
009	SEVEN OAKS	1,311	196	1,090	11	5	2	7
010	RIDGE ROAD	1,293	29	1,260	2		2	



## CONGRESSIONAL DISTRICT 02

## COUNTY 32-LEXINGTON

PRECINCT CODE	PRECINCT NAME	TOTAL	BLACK/AA	WHITE	HISPANIC	ASIAN	NAT AMR	OTHER
011	SUMMIT	684	31	652		1		
012	LEESVILLE	1,725	436	1,280	4	3	2	
013	RED BANK SOUTH	2,097	85	1,991	10	7	4	
014	EMMANUEL CHURCH	1,535	54	1,464	7	8	2	
015	HOLLOW CREEK	1,096	70	1,017	5	1	3	
016	BOILING SPRINGS	2,922	94	2,805	6	7	3	7
017	EDMUND	1,874	129	1,730	2	2	8	3
018	RED BANK	1,951	116	1,819	7	5	3	1
019	ROUND HILL	1,154	16	1,134	2	1		1
020	FAIRVIEW	491	9	477	1	2	1	1
021	QUAIL HOLLOW	1,570	50	1,509	4	6		1
022	PELION	1,795	98	1,680	8	3	5	1
023	MACK-EDISTO	373	35	337	1			
024	SWANSEA	1,852	543	1,298	4	2	3	2
025	SANDY RUN	570	114	451	4		1	
026	GASTON	3,209	264	2,910	15	6	12	2
027	SHARPE'S HILL	1,214	89	1,119	4		1	1
028	CHAPIN	1,595	154	1,434	5	1		1
029	LEAPHART ROAD	1,349	126	1,196	4	12	4	7
030	WESTOVER	1,472	27	1,435	4	4		2
031	EDENWOOD	1,794	199	1,583	2	4		6
032	CROMER	2,331	113	2,200	6	5	3	4
033	LEXINGTON NO. 1	4,288	138	4,099	23	18	4	6
034	LEXINGTON NO. 2	2,030	323	1,692	4	7	2	2
035	CAYCE WARD NO.1	1,042	100	928	2	5	4	3
036	CAYCE WARD NO.2	1,445	563	868	5	2	4	3
037	CAYCE WARD NO.3	679	79	598	1			1
038	CHALK HILL	1,623	810	796	8	4	5	
039	CONGAREE	1,886	112	1,756	6	3	6	3
040	HOOK'S STORE	1,701	235	1,444	6	9	3	4
041	SALUDA RIVER	1,556	179	1,347	10	13	1	6
042	SPRINGDALE	2,437	109	2,304	8	9	2	5
043	TN OF PINERIDGE	2,295	233	2,038	8	4	7	5
044	W COLUMBIA NO 1	731	106	612	5	6	1	1
045	W COLUMBIA NO 2	690	488	194	4	1	3	
046	W COLUMBIA NO 3	545	7	535	3			
047	W COLUMBIA NO 4	1,391	144	1,227	5	8	5	2
048	IRMO	2,949	278	2,609	14	26	4	18
049	CHALLEDON	1,556	325	1,209	10	1	4	7
050	WHITEHALL	2,236	223	1,992	2	14	1	4
051	GARDENDALE	682	128	549	1	2	1	1
052	WOODLAND HILLS	1,448	308	1,104	10	16	1	9
053	PINEVIEW	2,031	182	1,835	6	5	2	1
054	QUAIL VALLEY	1,938	167	1,720	15	20	1	15
055	CAYCE WARD 2-A	1,138	167	962	5	3	1	
056	BARR ROAD	1,380	67	1,299	5	4	2	3
057	COLDSTREAM	1,934	150	1,747		18	2	17
058	GRENADIER	2,510	454	1,988	20	33	3	12
059	ST. MICHAEL	1,937	36	1,866	3	16	3	13
060	MURRAYWOOD	1,904	103	1,770	2	16	6	7
061	AMICKS FERRY	2,424	8	2,410	5			1
062	BUSH RIVER	1,345	179	1,147	7	9		3



## CONGRESSIONAL DISTRICT 02

## COUNTY 32-LEXINGTON

PRECINCT CODE	PRECINCT NAME	TOTAL	BLACK/AA	WHITE	HISPANIC	ASIAN	NAT AMR	OTHER
063	DUTCHMAN SHORES	2,247	8	2,231	3	2	1	2
064	PILGRIM CHURCH	2,588	35	2,524	15	5	6	3
065	WHITE KNOLL	2,440	328	2,084	14	4	5	5
066	FAITH CHURCH	780	40	733	4	1	1	1
067	KITTI WAKE	2,061	131	1,901	6	14	4	5
068	PROVIDENCE CHURCH	1,867	15	1,824	8	13	2	5

COUNTY TOTAL		114,267	11,176	101,848	415	410	184	234
--------------	--	---------	--------	---------	-----	-----	-----	-----


## COUNTY 38-ORANGEBURG

PRECINCT CODE	PRECINCT NAME	TOTAL	BLACK/AA	WHITE	HISPANIC	ASIAN	NAT AMR	OTHER
101	ORANGEBURG WD 1	38	5	33				
107	ORANGEBURG WD 7	712	143	564		1		4
108	ORANGEBURG WD 8	400	66	332	1			1
110	ORANGEBURG WD10	718	245	457	1	8		7
116	SUBURBAN 6	376	124	240		2	9	1
117	SUBURBAN 7	1,211	203	992		10		6
118	SUBURBAN 8	739	187	533	2	11		6
127	CORDOVA 1	16	8	8				
135	JAMISON	87	18	69				
136	LIMESTONE 1	1,372	770	592	3	4		3
137	NEESES-LIVINGSTON	863	238	612	1	2	5	5
139	EAST NORTH	986	376	602		4	2	2
140	WEST NORTH	1,097	611	483			2	1
141	NORWAY	100	64	35		1		
142	PINEHILL	855	438	412		1		4
146	SPRINGFIELD	1,043	524	514	1	1		3
150	BOLENTOWN	600	166	430	2			2
153	LIMESTONE 2	977	418	548	1	4	1	5

COUNTY TOTAL		12,190	4,604	7,456	12	49	19	50
--------------	--	--------	-------	-------	----	----	----	----

## COUNTY 40-RICHLAND

PRECINCT CODE	PRECINCT NAME	TOTAL	BLACK/AA	WHITE	HISPANIC	ASIAN	NAT AMR	OTHER
101	WARD 1	95	4	88		2		1
106	WARD 6	1,134	217	896	8	8	2	3
110	WARD 10	458	7	443	2	2	2	2
111	WARD 11	510	49	450	4	5	1	1
112	WARD 12	1,364	27	1,316	6	10	2	3
113	WARD 13	1,635	57	1,547	11	13	6	1
114	WARD 14	1,324	62	1,248	2	10	2	
115	WARD 15	725	55	664	1	4	1	
116	WARD 16	1,173	4	1,166		3		
117	WARD 17	1,368	27	1,329	4	4		4
118	WARD 18	503	210	285	5	2		1
123	WARD 23	826	146	669	3	6	1	1
124	WARD 24	814	9	799	2	3	1	
125	WARD 25	1,349	48	1,294	3	1	2	1
126	WARD 26	1,051	363	606	39	27	1	15
133	WARD 33	569	275	281	4	4	1	4



## CONGRESSIONAL DISTRICT 02

COUNTY 40-RICHLAND		TOTAL	BLACK/AA	WHITE	HISPANIC	ASIAN	NAT AMR	OTHER
PRECINCT CODE	PRECINCT NAME							
134	WARD 34	1,057	170	882	1	1		3
301	ARCADIA	1,461	230	1,196	6	26	1	2
303	BALLENTINE	1,352	14	1,323	5	8		2
304	BEATTY ROAD	2,121	1,357	727	20	7	1	9
306	BLYTHEWOOD 1	1,403	163	1,223	7	4	4	2
307	BLYTHEWOOD 2	1,724	368	1,333	11	9		3
308	BRANDON	165	21	140	2			2
309	BRIARWOOD	1,733	637	1,045	11	27	5	8
312	COOPER	1,068	29	1,031	3	3		2
315	DUTCH FORK	2,872	231	2,622	4	6	2	7
318	ESTATES	3,205	709	2,421	28	35	3	9
319	FAIRLAWN	505	298	202	1	2		2
321	E FOREST ACRES	1,112	14	1,090	4	3	1	
322	N FOREST ACRES	1,183	209	944	12	9	1	8
323	S FOREST ACRES	1,351	62	1,277	6	3	1	2
324	FRIARSGATE # 1	1,669	392	1,243	14	13	4	3
325	FRIARSGATE # 2	1,328	204	1,095	8	14	2	5
326	OLD FRIARSGATE	1,225	302	910	7	3	1	2
330	GREGG PARK	1,801	474	1,289	18	17	1	2
331	HAMPTON	1,346	263	1,048	11	19	2	3
332	HARBISON	2,710	885	1,770	24	24	4	3
336	KEELS	685	285	379	12	4	1	4
337	KEENAN	873	149	714	3	6		1
338	KILLIAN	846	358	478	5	3	1	1
339	KINGSWOOD	1,790	1,084	672	9	13	7	5
341	LONGCREEK	2,338	416	1,898	4	10	5	5
342	LYKESLAND	114	26	82	5	1		
344	MEADOWFIELD	1,367	108	1,226	7	22	1	3
346	MIDWAY	2,033	1,081	874	34	33	4	7
348	MONTICELLO	1,247	424	809	7	6		1
349	NORTH SPRINGS 1	2,171	770	1,317	37	33	6	8
350	NORTH SPRINGS 2	2,326	666	1,592	25	40	1	2
351	OAKWOOD	888	251	624	6	2	2	3
353	PARKWAY	3,103	1,241	1,727	57	52	5	21
354	PENNINGTON	1,707	149	1,516	9	21	5	7
357	POLO ROAD	2,627	711	1,798	36	66	3	13
358	PONTIAC	885	244	622	4	12	2	1
359	RICE CREEK	2,649	1,392	1,140	64	38	3	12
361	RIVER SPRINGS	3,933	734	3,118	31	27	4	19
362	RIVERSIDE	1,276	310	934	9	15		8
363	RIVERWALK	2,940	873	2,002	26	20	4	15
364	SATCHELFORD	1,260	59	1,182	6	6	3	4
365	SKYLAND	1,075	231	814	8	17	2	3
366	SOUTH BELTLINE	1,397	421	931	18	20	2	5
367	SPRING VALLEY	2,079	278	1,730	14	48	4	5
368	SPRINGVILLE	2,690	35	2,645	5	4	1	
369	ST ANDREWS	1,149	418	712	5	6	2	6
370	TRENHOLM ROAD	886	40	839	3	3		1
371	VALHALLA	2,278	554	1,631	34	46	2	11
372	VALLEY STATE PARK	2,395	1,234	1,100	20	35	2	4
373	WALDEN	1,982	1,338	594	18	18	4	10
374	WESTMINSTER	1,662	603	1,014	10	22	4	9





## CONGRESSIONAL DISTRICT 02

COUNTY 40-RICHLAND		TOTAL	BLACK/AA	WHITE	HISPANIC	ASIAN	NAT AMR	OTHER
PRECINCT CODE	PRECINCT NAME							
375	WHITWELL	1,628	932	656	8	21	2	9
376	WILDEWOOD	2,120	209	1,822	8	59	7	15
377	WOODFIELD	2,206	900	1,126	82	74	10	14
378	WOODLANDS	1,803	23	1,767	1	9	2	1
COUNTY TOTAL		109,697	27,139	79,977	927	1,149	156	349
CONGRESSIONAL DISTRICT TOTAL		353,297	78,130	270,015	1,882	1,903	422	945



## CONGRESSIONAL DISTRICT 03


## COUNTY 01-ABBEVILLE

PRECINCT CODE	PRECINCT NAME	TOTAL	BLACK/AA	WHITE	HISPANIC	ASIAN	NAT AMR	OTHER
001	ABBEVILLE NO. 1	1,727	326	1,392		5		4
002	ABBEVILLE NO. 2	1,422	845	573	1			3
003	ABBEVILLE #3	1,041	332	705		2	1	1
004	ABBEVILLE NO. 4	705	209	495	1			
005	ANTREVILLE	804	136	666		1		1
006	BROADMOUTH	316	34	278	4			
007	CALHOUN FALLS	1,568	667	894	5	2		
008	COLD SPRINGS	528	67	455	1	3		2
009	DONALDS	407	32	374	1			
010	DUE WEST	1,175	332	841	2			
011	HALL'S STORE	566	105	460		1		
012	KEOWEE	726	88	635	2			1
013	LOWNDESVILLE	701	68	633				
014	LEBANON	601	114	487				

COUNTY TOTAL		12,287	3,355	8,888	17	14	1	12
--------------	--	--------	-------	-------	----	----	---	----

## COUNTY 02-AIKEN

PRECINCT CODE	PRECINCT NAME	TOTAL	BLACK/AA	WHITE	HISPANIC	ASIAN	NAT AMR	OTHER
001	AIKEN NO. 1	1,070	14	1,053		1	1	1
002	AIKEN NO. 2	829	528	296	1	3	1	
003	AIKEN NO. 3	1,125	690	421	9	3	1	1
004	AIKEN NO. 4	588	529	57	1		1	
005	AIKEN NO. 5	249	35	213		1		
006	AIKEN NO. 6	1,165	13	1,141	7	1	3	
007	BATH NO. 7	685	243	441	1			
008	BEECH ISLAND 8	936	419	513	4			
009	BELVEDERE NO. 9	1,269	310	944	7	3	3	2
010	CAROLINA HTS 10	811	464	334	6	1	5	1
011	CHINA SPRGS 11	1,071	683	381	2	3	1	1
012	CLEARWATER 12	595	169	418	3	1	4	
013	COLLEGE ACRE 13	404	15	378	2	7	1	1
014	EUREKA NO. 14	820	158	655	1	1	5	
015	GLOVERVILLE 15	654	61	590	1		2	
016	GRANITEVILLE 16	929	247	675	2		3	2
017	JACKSON NO. 17	1,273	127	1,134	4	4	4	
018	LANGLEY NO. 18	984	140	839	1	4		
019	LYNWOOD NO. 19	699	85	611	2	1		
020	MILLBROOK NO 20	1,606	158	1,437	1	8	2	
021	MONETTA NO. 21	707	272	433			1	1
023	NEW ELLENTON 23	1,160	417	736	3	2	1	1
025	N AUGUSTA NO 25	1,001	156	819	14	6	2	4
026	N AUGUSTA NO 26	1,298	206	1,073	4	10	3	2
027	N AUGUSTA NO 27	1,299	20	1,254	7	18		
028	N AUGUSTA NO 28	954	11	934	1	5	1	2
029	N AUGUSTA NO 29	766	147	611	4		3	1
030	OAK GROVE NO 30	137	33	102	2			
034	SHILOH NO. 34	722	140	576	2	3	1	
035	SIX POINTS 35	1,255	133	1,115		5		2
037	TALATHA NO. 37	1,032	301	723	3	4	1	
038	VAUCLUSE NO. 38	445	83	358	4			



## CONGRESSIONAL DISTRICT 03

## COUNTY 02-AIKEN

PRECINCT CODE	PRECINCT NAME	TOTAL	BLACK/AA	WHITE	HISPANIC	ASIAN	NAT AMR	OTHER
040	WARD NO. 40	866	276	586	3			1
041	WARRENVILLE 41	1,014	40	969	4			1
044	BELVEDERE NO 44	1,045	168	860	8	8	1	
045	MISTY LAKES NO 45	1,097	323	761	5	7		1
046	SIX POINTS 46	1,002	882	114	2	2	1	1
047	AIKEN NO. 47	1,105	47	1,049	1	5		3
048	HAMMOND NO. 48	1,304	268	1,025	8			3
049	WILLOW SPRGS 49	1,055	87	952	9	4	2	1
050	BREEZY HILL 50	987	159	818	7		3	
051	MID VALLEY NO.51	828	68	760				
052	LEVELS NO. 52	1,345	152	1,169	9	9	4	2
053	HOLLOW CREEK 53	1,601	60	1,521	2	14	4	
054	N AUGUSTA NO 54	831	251	573	4	3		
055	N AUGUSTA NO 55	893	30	852	7	1	2	1
057	REDD'S BRANCH 57	135	34	101				
058	FOX CREEK NO 58	1,196	62	1,125	7		2	
059	PINE FOREST 59	700	61	633	2		3	1
060	GEM LAKES NO 60	2,068	60	1,968	13	22	2	3
061	SILVER BLUFF NO 61	933	518	404	4	4	2	1
062	BELVEDERE NO 62	966	360	600	1	4	1	
063	ASCAUGA LAKE NO 63	1,356	205	1,136	8	4	3	
065	SLEEPY HOLLOW 65	985	83	896	2		3	1
066	HITCHCOCK NO.66	755	22	726	3	3	1	
067	N AUGUSTA NO.67	738	14	713	2	5	1	3
068	N AUGUSTA NO.68	740	29	699	9	2	1	
069	ANDERSON POND 69	688	21	646	2	12	4	3
070	SANDSTONE NO.70	1,221	101	1,098	7	11	4	
071	MID VALLEY NO.71	626	123	500	2	1		

COUNTY TOTAL		56,618	11,511	44,519	230	216	94	48
--------------	--	--------	--------	--------	-----	-----	----	----

## COUNTY 04-ANDERSON

PRECINCT CODE	PRECINCT NAME	TOTAL	BLACK/AA	WHITE	HISPANIC	ASIAN	NAT AMR	OTHER
009	APPLETON-EQUINOX	502	60	437	3	2		
010	BARKER'S CREEK - MCADAMS	296	5	291				
011	BELTON	2,841	423	2,401	8	3	6	
012	BROADVIEW	481	293	188				
013	BISHOP'S BRANCH	1,322	155	1,162	1	2	2	
015	BOWLING GREEN	368	20	344	3	1		
016	BROADWAY	1,031	314	717				
017	BRUSHY CREEK	2,716	88	2,609	5	9	5	
018	CEDAR GROVE	902	76	824	2			
019	CENTERVILLE STA A	2,049	103	1,936	3	3	3	1
020	CHIUOLA MILL	416	65	344	2	2	3	
021	CONCRETE	1,361	44	1,302	8	3	1	3
023	CRAYTONVILLE	679	7	669	3			
024	DENVER-SANDY SPRINGS	1,011	26	980	2	2	1	
025	EDGEWOOD STATION A	1,236	115	1,116	2	1	1	1
027	FIVE FORKS	1,018	102	912	1	2		1
028	FLAT ROCK	1,043	113	928	2			
029	FORK NO. 1	505	27	476		1	1	



## CONGRESSIONAL DISTRICT 03

## COUNTY 04-ANDERSON

PRECINCT CODE	PRECINCT NAME	TOTAL	BLACK/AA	WHITE	HISPANIC	ASIAN	NAT AMR	OTHER
030	FORK NO. 2	990	20	966	2		2	
031	FRIENDSHIP	635	62	570	2	1		
032	GLUCK MILL	132	7	124	1			
033	GREEN POND STA A	2,281	149	2,119	2	6	2	3
034	GROVE SCHOOL	385	12	373				
035	HALL	953	134	813	1	1	4	
036	HAMMOND SCHOOL	2,888	176	2,691	8	11		2
037	HIGH POINT	404	8	395	1			
038	HOMELAND PARK STA A	1,724	395	1,320	4	3	1	1
039	HONEA PATH	1,201	161	1,037		2	1	
040	HOPEWELL	2,817	109	2,687	3	13		5
041	IVA	1,198	86	1,111			1	
042	JACKSON MILL	602	36	566				
043	LAFRANCE	557	48	505	1	1	1	1
045	MELTON	379	58	321				
046	MT. TABOR	1,384	187	1,191	2	3	1	
047	MOUNTAIN CREEK	892	139	751				2
049	NEAL'S CREEK	1,214	285	924	3		1	1
050	ORR MILL	523	190	331		1	1	
051	PELZER	506	1	499	1		5	
053	PENDLETON	2,085	505	1,562	6	7	1	4
054	PIEDMONT	568	5	563				
055	PIERCETOWN	675	24	645	1	3	1	1
057	ROCK MILL	1,794	109	1,678	2	5		
058	ROCK SPRING	590	145	442		1		2
061	SHIRLEY'S STORE	525	79	445				1
062	SIMPSONVILLE	1,292	50	1,236	1	3	1	1
063	STARR	599	41	556		1		1
064	THREE & TWENTY	1,117	29	1,084	1	3		
065	TONEY CREEK	351	18	333				
066	TOWNVILLE	482	23	457		1	1	
068	WEST PELZER	1,317	31	1,276	3	6	1	
069	WEST SAVANNAH	258	54	202		2		
070	WHITE PLAINS	1,587	125	1,456	4	2		
071	WILLIAMSTON	1,697	292	1,401	3			1
072	WILLIAMSTON MILL	1,925	57	1,861	4		2	1
073	WRIGHT'S SCHOOL	560	7	552		1		
074	ANDERSON W1 P1	1,469	154	1,285	12	10	5	3
075	ANDERSON W1 P2	1,391	20	1,363		3	3	2
076	ANDERSON W2 P1	1,205	31	1,172	1	1		
077	ANDERSON W2 P2	2,319	133	2,154	11	12	6	3
078	ANDERSON W3 P1	589	197	389		2	1	
079	ANDERSON W3 P2	1,618	783	816	4	9	1	5
080	ANDERSON W4 P1	588	419	169				
081	ANDERSON W4 P2	509	406	100	3			
082	WARD 5 STA A	375	124	249	2			
083	WARD 5 STA B	716	580	136				
084	ANDERSON W6 P1	1,550	107	1,436	3	1	2	1
085	ANDERSON W6 P2	366	220	141	1	1	1	2
086	VARENNES	1,013	174	831	3	3	1	1
087	LAKESIDE	1,749	474	1,265	5	3	2	
088	GREEN POND STA B	421	8	412		1		





## CONGRESSIONAL DISTRICT 03

## COUNTY 04-ANDERSON


PRECINCT CODE	PRECINCT NAME	TOTAL	BLACK/AA	WHITE	HISPANIC	ASIAN	NAT AMR	OTHER
089	HOMELAND PARK STA B	274	9	265				
091	CENTERVILLE STA B	1,561	99	1,446	2	9		5
092	EDGEWOOD STA B	1,209	88	1,114	3	4		
121	CONCRETE-A(2ND PREC. 021)	1,653	91	1,554	3	4		1
164	THREE & TWENTY-A(2-PR064)	1,593	31	1,553	4	3	1	1
COUNTY TOTAL		81,032	10,041	70,529	158	174	73	57

## COUNTY 19-EDGEFIELD

PRECINCT CODE	PRECINCT NAME	TOTAL	BLACK/AA	WHITE	HISPANIC	ASIAN	NAT AMR	OTHER
001	EDGEFIELD NO. 1	802	250	548	2	1	1	
002	EDGEFIELD NO. 2	1,124	602	520	2			
003	KENDALL	424	204	220				
004	JOHNSTON NO. 1	1,298	867	422	4	1	2	2
005	JOHNSTON NO. 2	1,138	551	586	1			
006	TRENTON	2,424	1,388	1,022	8	2	3	1
007	MERRIWEATHER	3,299	276	3,000	9	12	2	
008	WESTSIDE	736	14	720		1	1	
009	HARMONY	552	152	400				
010	NORTH SIDE	476	298	178				
011	BRUNSON	567	377	190				
COUNTY TOTAL		12,840	4,979	7,806	26	17	9	3

## COUNTY 24-GREENWOOD

PRECINCT CODE	PRECINCT NAME	TOTAL	BLACK/AA	WHITE	HISPANIC	ASIAN	NAT AMR	OTHER
001	GREENWOOD NO. 1	880	706	167	5			2
002	GREENWOOD NO. 2	1,218	1,132	72	13			1
003	GREENWOOD NO. 3	1,153	204	935	7	4		3
004	GREENWOOD NO. 4	840	195	636	6	2	1	
005	GREENWOOD NO. 5	742	520	218	3			1
006	GREENWOOD NO. 6	1,333	329	994	3	5	1	1
007	GREENWOOD NO. 7	932	464	460	2	4		2
008	GREENWOOD NO. 8	1,306	518	786	2			
009	GLENDALE	1,320	21	1,292	2		1	4
010	HARRIS	1,355	146	1,201	5	1		2
011	LACO	1,185	316	866	2	1		
012	NINETY-SIX	1,427	353	1,072	1		1	
013	NINETY-SIX MILL	1,217	253	963	1			
014	WARE SHOALS	1,327	305	1,021	1			
015	HODGES	979	172	806				1
016	COKESBURY	752	426	325		1		
017	CORONACA	1,601	57	1,537	4	2		1
018	GREENWOOD HIGH	1,618	162	1,436	4	9		7
019	GEORGETOWN	1,555	134	1,406	3	8		4
020	SANDRIDGE	476	81	394	1			
021	CALLISON	651	116	535				
022	BRADLEY	188	85	103				
023	TROY	113	26	87				
024	EPWORTH	517	91	424				2



## CONGRESSIONAL DISTRICT 03

## COUNTY 24-GREENWOOD

PRECINCT CODE	PRECINCT NAME	TOTAL	BLACK/AA	WHITE	HISPANIC	ASIAN	NAT AMR	OTHER
025	VERDERY	1,059	521	535	3			
026	NEW MARKET	1,349	451	893	4	1		
027	EMERALD	1,119	608	502		6		3
028	AIRPORT	1,727	118	1,587	7	12		3
029	EMERALD HIGH	1,720	52	1,654	7	4		3
030	CIVIC CENTER	957	511	445	1			
031	RILEY	191	73	118				
032	SHOALS JUNCTION	161	19	141		1		
033	GREENWOOD MILL	614	32	579	1	1		1

## COUNTY TOTAL

33,582	9,197	24,190	88	62	4	41
--------	-------	--------	----	----	---	----

## COUNTY 30-LAURENS

PRECINCT CODE	PRECINCT NAME	TOTAL	BLACK/AA	WHITE	HISPANIC	ASIAN	NAT AMR	OTHER
001	WARD NO. 1	676	453	223				
002	WARD NO. 2	441	341	99		1		
003	WARD NO. 3	678	208	465	2		2	1
004	WARD NO. 4	528	350	178				
005	WARD NO. 5	1,121	128	983	4	4		2
006	WARD NO. 6	1,358	214	1,140	1	2	1	
007	BAILEY	923	325	596		1		1
008	TRINITY RIDGE	1,030	279	749		1		1
009	WATTSVILLE	1,105	92	1,001	10	1	1	
010	BARKSDALE-NARNIE	588	102	485	1			
011	MADDENS	930	219	709		1	1	
012	CLINTON NO. 1	1,475	404	1,064	1	2	1	3
013	CLINTON NO. 2	1,511	405	1,094	3	4		5
014	JOANNA	1,517	138	1,368	1	5	2	3
015	LYDIA MILL	777	333	442	1			1
016	MOUNTVILLE	505	128	377				
017	CLINTON NO. 3	1,114	65	1,047		1		1
018	JONES STORE	797	119	672	4	2		
019	OWINGS	508	96	409	2	1		
020	GRAY COURT	1,029	350	677	2			
021	GREENPOND	995	73	917	1	1	1	2
024	COOKS STORE	26	1	25				
025	YOUNGS	304	12	290	2			
030	ORA-LANFORD	767	249	513	2		1	2
031	LONG BRANCH	887	97	787	2			1
032	CROSS HILL	1,045	329	711		2	2	1
035	WATERLOO	1,100	296	804				
037	MARTINS STORE-POPLAR SPGS	509	12	495	2			
038	EKOM	380	18	362				
039	MT. OLIVE	751	20	728		1	1	1
041	HICKORY TAVERN	1,494	69	1,418	4		2	1
043	PRINCETON	190	14	174		1		1
044	BREWERTON	382	8	372	1	1		



## CONGRESSIONAL DISTRICT 03

## COUNTY 30-LAURENS

PRECINCT CODE	PRECINCT NAME	TOTAL	BLACK/AA	WHITE	HISPANIC	ASIAN	NAT AMR	OTHER
046	CLINTON MILL	1,068	631	431		4	1	1

COUNTY TOTAL		28,509	6,578	21,805	46	36	16	28
--------------	--	--------	-------	--------	----	----	----	----


## COUNTY 33-MCCORMICK

PRECINCT CODE	PRECINCT NAME	TOTAL	BLACK/AA	WHITE	HISPANIC	ASIAN	NAT AMR	OTHER
001	MT. CARMEL	239	203	36				
003	SAVANNAH	1,330	54	1,272		3		1
004	WILLINGTON	195	127	68				
006	MCCORMICK NO. 1	944	514	430				
008	BETHANY	264	194	70				
009	MCCORMICK NO. 2	907	490	411	1	2		3
010	PLUM BRANCH	703	426	275		1	1	
013	PARKSVILLE	184	38	145			1	
014	MODOC	204	1	203				
015	CLARK'S HILL	355	185	168	1		1	

COUNTY TOTAL		5,325	2,232	3,078	2	6	3	4
--------------	--	-------	-------	-------	---	---	---	---

## COUNTY 37-OCONEE

PRECINCT CODE	PRECINCT NAME	TOTAL	BLACK/AA	WHITE	HISPANIC	ASIAN	NAT AMR	OTHER
001	NEWRY CORNITH	190	1	189				
002	EARLES GROVE	475	6	468				1
003	RAVENEL	1,505	54	1,443	4	3		1
004	FAIR PLAY	557	5	548		2		2
005	FRIENDSHIP	1,128	91	1,030	5	1	1	
006	HOLLY SPRINGS	254		253	1			
007	KEOWEE	1,813	5	1,801	1	5		1
008	LONG CREEK	268	7	254	3	2	2	
009	MT. REST	709	1	704	1	1	2	
010	MADISON	393	3	386		4		
012	OAKWAY	586	15	570		1		
014	RETURN	415	8	406			1	
015	RICHLAND	440	11	426	1	1		1
016	SALEM	1,046		1,044	2			
017	STAMP CREEK	2,166	3	2,155	1	5		2
019	SHILOH	708	61	642		3	1	1
020	SOUTH UNION	839	12	823	1	1	2	
021	TAMASSEE	842		842				
022	TOKEENA PROVIDENCE	909	12	895	2			
023	UTICA	458	74	378	1	1	3	1
024	WALHALLA NO. 1	2,075	56	1,980	26	3	8	2
025	WALHALLA NO. 2	2,256	76	2,146	28	1	1	4
026	WESTMINSTER 1	1,515	131	1,375	5	4		
027	WESTMINSTER 2	1,794	82	1,705	4	1	2	
028	WEST UNION	978	23	947	4	1	2	1
029	SENECA NO. 1	1,644	256	1,369	8	6	2	3
030	SENECA NO. 2	1,852	422	1,419	5	2	2	2
031	SENECA NO. 3	1,591	193	1,380	9	8		1



## CONGRESSIONAL DISTRICT 03


## COUNTY 37-OCONEE

PRECINCT CODE	PRECINCT NAME	TOTAL	BLACK/AA	WHITE	HISPANIC	ASIAN	NAT AMR	OTHER
032	SENECA NO. 4	1,851	334	1,496	9	7	1	4

COUNTY TOTAL		31,257	1,942	29,074	121	63	30	27
--------------	--	--------	-------	--------	-----	----	----	----

## COUNTY 39-PICKENS

PRECINCT CODE	PRECINCT NAME	TOTAL	BLACK/AA	WHITE	HISPANIC	ASIAN	NAT AMR	OTHER
101	STONE CHURCH	991	123	855	8	3		2
102	UNIVERSITY	645	11	622	5	5		2
103	MORRISON	1,195	72	1,096	5	13	1	8
104	ABEL	531	221	300	3	5		2
105	CALHOUN	1,022	57	945	4	8		8
106	CLEMSON II	970	18	929		11		12
107	CLEMSON I	670	72	584	1	9		4
108	CENTRAL I	942	136	792	3	4		7
109	CENTRAL II	1,089	92	987	3	4		3
110	PIKE	573	46	517	5	2		3
111	LAWRENCE CHAPEL	754	2	745	3			4
112	NORRIS	913	56	852	2			3
113	SIX MILE	1,039	4	1,028	3			4
114	PRATERS CREEK II	913	2	907	1			3
115	PRATERS CREEK I	483	1	480			1	1
116	MOUNTAIN VIEW	784	7	768	2	2	1	4
117	ALBERT R LEWIS	864	3	859	1			1
118	HOLLY SPRINGS	1,102	3	1,089	5		1	4
119	PUMPKINTOWN	1,126	12	1,106	3	3	1	1
120	GRIFFIN	1,058		1,055		1		2
121	PICKENS I	1,451	13	1,433	2	2		1
122	PICKENS II	1,159	174	976	5	3	1	
123	PICKENS III	995	103	886	1	2		3
124	PICKENS IV	689	9	678	1		1	
125	GLASSY MOUNTAIN	617	17	598	1			1
126	CEDAR ROCK	967	17	945	3			2
127	SKELTON	1,089	18	1,069		1		1
128	RICE CREEK	919	49	864	2			4
129	LIBERTY I	1,018	32	979	5	1		1
130	LIBERTY II	1,388	169	1,216	1	1		1
131	FLAT ROCK	955	6	946	1	1		1
132	ZION	1,076	64	1,008	2		1	1
133	SMITH GROVE	1,273	65	1,194	7	2	2	3
134	ARIAL MILL	741	21	719	1			
135	PARK STREET	772	77	688	3			4
136	SIMPSON	625	389	230	2			4
137	WOODSIDE	965	59	899	1	2		4
138	BRUSHY CREEK	1,257	61	1,185	1	8		2
139	PICKENSVILLE	1,011	58	939	7	2		5
140	EASLEY	1,037	52	977	3	3	1	1
141	FOREST ACRES	1,142	31	1,104	2	1		4
142	POWDERSVILLE I	1,359	48	1,294	4	6		7
143	POWDERSVILLE II	1,322	56	1,253	11			2
144	ROCK SPRINGS	819	66	744	5	1		3
145	SALUDA	847	38	791	11	1		6





## CONGRESSIONAL DISTRICT 03

## COUNTY 39-PICKENS

PRECINCT CODE	PRECINCT NAME	TOTAL	BLACK/AA	WHITE	HISPANIC	ASIAN	NAT AMR	OTHER
146	CROSSWELL II	614	7	598	4			5
147	GEORGES CREEK	1,194	24	1,162	4			4
148	MCKISSICK	1,194	199	986	6			3
149	CROSSWELL I	1,176	27	1,140	2	1		6
150	CROSSROADS	886	3	878	4			1
151	DACUSVILLE I	686	17	666		1		2
152	DACUSVILLE II	782	2	778	1			1


COUNTY TOTAL		49,689	2,909	46,339	160	109	11	161
--------------	--	--------	-------	--------	-----	-----	----	-----

## COUNTY 41-SALUDA

PRECINCT CODE	PRECINCT NAME	TOTAL	BLACK/AA	WHITE	HISPANIC	ASIAN	NAT AMR	OTHER
001	CENTENNIAL	422	57	363	2			
002	CLYDE	302	9	291	1			1
003	DELMAR	280	5	274			1	
005	FRUIT HILL	730	471	258	1			
006	HIGGINS-ZOAR	538	234	302	2			
007	HOLLY	751	3	746	1		1	
008	HOLLYWOOD	965	55	908	1	1		
009	HOLSTONS	638	175	460			3	
010	MAYSON	362	83	277	2			
012	MT. WILLING	244	60	182	1		1	
013	PLEASANT CROSS	252	135	115	2			
014	PLEASANT GROVE	550	16	534				
015	RICHLAND	363	35	326	1		1	
016	RIDGE SPRING - MONETTA	777	403	370	1		2	1
017	SALUDA NO. 1	1,441	943	493	4	1		
018	SALUDA NO. 2	1,109	243	859	5		1	1
019	SARDIS	441	10	430	1			
020	WARD	329	153	176				

COUNTY TOTAL		10,494	3,090	7,364	25	2	10	3
--------------	--	--------	-------	-------	----	---	----	---

CONGRESSIONAL DISTRICT TOTAL		321,633	55,834	263,592	873	699	251	384
------------------------------	--	---------	--------	---------	-----	-----	-----	-----



## CONGRESSIONAL DISTRICT 04

COUNTY 23-GREENVILLE		TOTAL	BLACK/AA	WHITE	HISPANIC	ASIAN	NAT AMR	OTHER
PRECINCT CODE	PRECINCT NAME							
001	GREENVILLE 1	797	35	758	2			2
002	GREENVILLE 2	561	60	497	2	1		1
003	GREENVILLE 3	1,078	33	1,037	5			3
004	GREENVILLE 4	1,138	393	729	6	2		8
005	GREENVILLE 5	966	135	820	6	1	2	2
007	GREENVILLE 7	1,551	1,264	277	2	4		4
009	GREENVILLE 9	333	133	192	2	1		5
010	GREENVILLE 10	327	52	272		2		1
011	GREENVILLE 11	1,585	780	792	8	3		2
012	GREENVILLE 12	739	423	312	4			
013	GREENVILLE 13	519	277	236	4			2
014	GREENVILLE 14	1,558	1,530	27				1
015	GREENVILLE 15	1,047	72	959	9	5		2
016	GREENVILLE 16	1,629	48	1,566	6	2	1	6
017	GREENVILLE 17	1,161	55	1,100	3	2		1
018	GREENVILLE 18	964	3	959				2
019	GREENVILLE 19	953	678	272	2			1
020	GREENVILLE 20	738	55	683				
021	GREENVILLE 21	1,545	143	1,384	7	6	1	4
022	GREENVILLE 22	1,207	55	1,145	2	1		4
023	GREENVILLE 23	1,413	100	1,301	4	5		3
024	GREENVILLE 24	2,074	165	1,853	20	20		16
025	GREENVILLE 25	1,511	329	1,113	46	10		13
026	GREENVILLE 26	1,367	356	975	10	18		8
027	GREENVILLE 27	1,396	15	1,363	6	8	1	3
028	GREENVILLE 28	1,129	11	1,103	5	6		4
029	GREENVILLE 29	583	266	306	5	4		2
030	JENNINGS MILL	512	2	507	1	1		1
031	MARIDELL	1,653	163	1,483	2	1		4
032	TIGERVILLE	1,294	12	1,279		1		2
033	GOWENSVILLE	1,223	1	1,220	1			1
034	SKYLAND	1,314	2	1,303	5	1	1	2
035	ONEAL	1,968	55	1,897	9	4	1	2
036	SANDY FLAT	1,754	62	1,675	13	2		2
037	MOUNTAIN VIEW	1,463	37	1,418	6	1		1
038	SLATER MARIETTA	2,189	75	2,102	2	2	1	7
039	EBENEZER	1,163	30	1,127	2	2		2
040	TUBBS MOUNTAIN	1,643	68	1,558	7	4	1	5
041	TRAVELERS REST	1,565	165	1,383	10	3		4
042	PARIS MOUNTAIN	952	6	941	3	2		
043	PEBBLE CREEK	2,246	47	2,186	7	4		2
044	FAIRVIEW	3,563	599	2,918	27	9	1	9
045	FRQHAWK	2,010	67	1,933	2	5		3
046	ARMSTRONG	773	17	750	2	4		
047	FURMAN	1,078	76	988	11	1		2
048	LEAWOOD	1,637	150	1,469	6	9		3
049	MOUNTAIN CREEK	2,373	65	2,288	8	5		7
050	EDWARDS FOREST	1,577	89	1,471	6	7		4
051	TRADE	958	97	850	9			2
052	MAPLE CREEK	777	79	674	16	4		4
053	TYGER RIVER	1,709	68	1,619	15	4		3
054	TRYON	517	325	182	9	1		



## CONGRESSIONAL DISTRICT 04

COUNTY 23-GREENVILLE									
PRECINCT CODE	PRECINCT NAME	TOTAL	BLACK/AA	WHITE	HISPANIC	ASIAN	NAT AMR	OTHER	
055	TAYLORS	1,919	463	1,436	11	6		3	
056	PLEASANT GROVE	815	21	770	9	13		2	
057	BROOKGLENN 1	1,015	93	906	5	7		4	
058	WADE HAMPTON	626	89	527	7	2		1	
059	WOODLAWN	1,231	72	1,117	18	17		7	
060	SEVIER	1,898	179	1,692	15	8		4	
061	POINSETT	1,289	72	1,202	11	1		3	
062	SULPHUR SPRINGS	943	55	878	7	1		2	
063	SALUDA	1,024	73	940	5	6			
064	BEREA	1,055	113	889	32	13	4	4	
065	LAKEVIEW	1,373	221	1,140	10		1	1	
066	PARK PLACE	608	348	250	8	1		1	
067	MONAVIEW	1,579	294	1,239	31	8		7	
068	WESTSIDE	1,329	146	1,142	37	1	1	2	
070	ALEXANDER	700	113	577	9	1			
071	CITY VIEW	629	176	444	6			3	
072	WESTCLIFFE 1	720	78	632	6	2		2	
073	TANGLEWOOD	1,724	404	1,305	13			2	
074	WELCOME	1,786	400	1,362	15	5		4	
075	BRANDON	607	259	339	6		1	2	
076	DUNEAN	1,022	118	898	4	1		1	
077	CHESTNUT HILLS	728	147	573	4	2		2	
078	CAROLINA	1,147	737	395	9			6	
079	SOUTHSIDE	1,438	577	859		2			
080	PARAMOUNT	694	661	27	3	2		1	
081	BOTANY WOODS	1,148	18	1,119	3	8			
082	CHEROKEE	1,102	85	984	9	15		9	
083	AVON	1,351	51	1,280	11	7		2	
084	DEL NORTE	1,992	167	1,745	28	34		18	
085	NORTHWOOD	1,760	105	1,630	8	11		6	
086	WELLINGTON	923	18	895	1	6		3	
087	LAKE FOREST	1,198	35	1,147	5	8		3	
088	TIMBERLAKE	1,123	56	1,053	6	5		3	
089	ROCK HILL	1,808	126	1,645	20	10		7	
090	DEVENGER	1,848	61	1,743	4	29		11	
091	BATESVILLE	3,097	50	2,969	9	46		23	
092	MEADOWOOD	1,134	20	1,105	3	4		2	
093	MERRIFIELD	949	22	919	2	2		4	
094	MISSION	1,473	75	1,374	8	8		8	
095	DOVE TREE	1,973	150	1,781	16	23		3	
096	ROCKY CREEK	2,810	156	2,598	17	23		16	
097	PLINEY	6,148	331	5,689	39	53		36	
098	GILDER CREEK	3,659	89	3,506	18	34		12	
099	GREENBRIAR	1,476	183	1,265	13	4		11	
100	CONESTEE	890	113	763	9	4		1	
101	MAULDIN 1	1,138	144	981	3	6		4	
102	MAULDIN 2	1,497	214	1,263	9	9		2	
103	MAULDIN 3	1,863	601	1,235	20	3		4	
104	MAULDIN 4	1,494	116	1,358	7	10		3	
105	DONALDSON	571	345	217	3	3		3	
106	BELLE MEADE	1,298	1,136	156	1	2		3	
107	GANTT	2,065	1,227	825	7	3		3	



## CONGRESSIONAL DISTRICT 04

## COUNTY 23-GREENVILLE

PRECINCT CODE	PRECINCT NAME	TOTAL	BLACK/AA	WHITE	HISPANIC	ASIAN	NAT AMR	OTHER
108	GROVE	1,335	246	1,075	7	4		3
109	REEDY FORK	1,982	704	1,265	4	7		2
110	STANDING SPRINGS	1,927	208	1,678	20	11		10
111	SIMPSONVILLE 1	1,522	245	1,251	15	6		5
112	SIMPSONVILLE 2	1,157	161	968	14	6		8
113	SIMPSONVILLE 3	2,049	84	1,950	10	1		4
114	HILLCREST	1,916	213	1,677	13	8	1	4
115	BRYSON	1,294	244	1,038	6	3		3
116	PIEDMONT	1,280	108	1,168	2			2
117	WARE PLACE	1,842	252	1,583	2	4		1
118	FORK SHOALS	1,364	263	1,088	10	2		1
119	HOPEWELL	3,771	234	3,489	26	14		8
120	DUNKLIN	1,449	85	1,358	3			3
121	FOUNTAIN INN	1,970	480	1,470	13	5		2
123	ROYAL OAKS	1,047	800	240	3	1		3
124	LAUREL CREEK	464	370	91	2		1	
125	MAULDIN 5	1,931	150	1,712	23	25		21
126	MAULDIN 6	1,985	369	1,590	11	13		2
127	FEASTER	3,138	247	2,840	14	23	1	13
128	BELMONT	718	386	326	4	1		1
129	BROOKGLENN 2	932	40	875	10	7		
130	GRANDVIEW	2,802	227	2,523	28	16		8
131	ENOREE	1,322	90	1,222	8	2		
132	WESTCLIFFE 2	593	47	541	3			2
133	CANEBRAKE	1,845	58	1,720	16	32		19
134	SIMPSONVILLE 4	1,457	182	1,237	22	8		8
135	EASTSIDE	555	34	513	1	6		1
136	BENT OAK	1,322	66	1,213	13	20		10
137	RIVERSIDE	1,858	40	1,760	17	31		10
138	SUBER MILL	1,257	34	1,212	7	4		
139	ADAMS MILL	2,509	121	2,355	18	11		4

COUNTY TOTAL		194,060	28,214	163,064	1,250	918	20	594
--------------	--	---------	--------	---------	-------	-----	----	-----

## COUNTY 30-LAURENS

PRECINCT CODE	PRECINCT NAME	TOTAL	BLACK/AA	WHITE	HISPANIC	ASIAN	NAT AMR	OTHER
018	JONES STORE	281	136	144				1
024	COOKS STORE	1,234	182	1,034	14	2	1	1
025	YOUNGS	623	23	595		4		1

COUNTY TOTAL		2,138	341	1,773	14	6	1	3
--------------	--	-------	-----	-------	----	---	---	---

## COUNTY 42-SPARTANBURG


PRECINCT CODE	PRECINCT NAME	TOTAL	BLACK/AA	WHITE	HISPANIC	ASIAN	NAT AMR	OTHER
001	WOODRUFF NO. 2	1,076	153	917	5	1		
003	ARCADIA	175	9	164		2		
004	ARLINGTON	2,007	100	1,886	8	13		
005	ARROWOOD	322	29	291		2		
006	BALLENGER	1,734	101	1,617	8	8		
007	BEN AVON	2,935	107	2,808	9	9		2





## CONGRESSIONAL DISTRICT 04

COUNTY 42-SPARTANBURG		TOTAL	BLACK/AA	WHITE	HISPANIC	ASIAN	NAT AMR	OTHER
PRECINCT CODE	PRECINCT NAME							
008	BOILING SPRINGS	7,041	279	6,688	30	41		3
010	BISHOP	1,968	246	1,700	5	17		
011	BOWEN	2,042	43	1,988	3	8		
012	BRKLYN CS FINGV	2,037	263	1,764	5	5		
013	CAMPOBELLO	1,677	66	1,600	4	7		
014	CAMPTON	5,160	922	4,149	15	73		1
015	CANAAN	786	58	725		3		
016	CANNONS CAMPGRD	933	97	826	1	9		
017	CAVINS-HOBBYSV	629	44	584	1			
018	CEDAR SPRINGS	1,469	319	1,118	10	21		1
019	CHEROKEE SPRGS	2,236	280	1,925	3	24	2	2
020	CHESNEE	1,671	301	1,359	3	7		1
022	CLIFTON	569	21	545	2	1		
024	CONVERSE	921	108	800	5	8		
026	COWPENS	2,492	335	2,141	12	3		1
027	CRESCENT	946	85	857	1	3		
028	CROSS ANCHOR	566	105	461				
029	CUNNINGHAM	1,655	110	1,528	8	9		
030	DEYOUNG	667	27	635	1	4		
031	DRAYTON	558	93	457	7	1		
032	DUNCAN	2,409	462	1,919	19	9		
033	EAST GREER	580	452	113	2	13		
034	ENOREE	1,027	112	910		5		
035	FAIRFOREST	2,005	217	1,744	15	28		1
036	FAIRMONT	1,739	397	1,329	3	9	1	
038	GLENDALE	1,009	46	960		3		
040	GRAMLING	1,071	6	1,062	1	2		
041	HAYNE SHOP	740	65	662	5	7	1	
042	HILL TOP	486	43	435	4	4		
044	HOLLY SPRINGS	1,396	27	1,360	3	6		
045	INMAN	2,789	592	2,177	9	11		
048	JACKSON MILL	392	27	359	1	5		
049	JOHNSON CITY	407	47	344	8	8		
050	LANDRUM	2,325	177	2,133	6	9		
051	LYMAN	1,951	129	1,811	3	8		
053	MAYO	1,401	19	1,372	2	8		
054	MOTLOW	618	18	598	1	1		
056	MOORE-SWITZER	1,211	74	1,128	2	6		1
057	NEW PROSPECT	2,014	136	1,874	1	3		
058	PACOLET	1,256	239	1,014	1	2		
059	PACOLET MILLS	816	151	662	1	2		
060	PAULINE-GLENN S	744	67	674	2	1		
061	PELHAM	625	18	597	2	8		
062	POPLAR SPRINGS	2,528	125	2,377	5	21		
063	POWELL-SAXON	909	419	479	5	6		
064	REIDVILLE	3,196	238	2,910	18	30		
065	ROEBUCK	3,404	1,043	2,318	20	22		1
068	CARVER JUNIOR HIGH	645	485	153	3	4		
069	SPTB HUMAN RESOURCE CTR	406	343	61	1	1		
070	C C WOODSON CENTER	1,275	1,248	23		4		
072	PINE ST ELEMENTARY SCHOOL	1,200	60	1,136	1	3		
073	TRINITY METHODIST CHURCH	1,575	31	1,532	5	7		




## CONGRESSIONAL DISTRICT 04

## COUNTY 42-SPARTANBURG

PRECINCT CODE	PRECINCT NAME	TOTAL	BLACK/AA	WHITE	HISPANIC	ASIAN	NAT AMR	OTHER
075	CENTRAL FIRE STATION	901	654	235	2	10		
076	SPARTANBURG HIGH SCHOOL	3,260	387	2,838	12	22		1
078	UNION STREET FIRE STATION	1,277	530	726	2	19		
079	AMERICAN LEGION	367	70	284	5	8		
080	PARK HILLS ELEMENTARY SCH	995	802	183	1	9		
081	PARK HILLS BAPTIST CHURCH	536	150	380	1	5		
082	WOODLAND HEIGHTS REC CENT	1,449	284	1,139	10	16		
083	CAMELOT FIRE STATION	1,737	615	1,042	18	61		1
084	BEAUMONT METHODIST CHURCH	578	58	514		6		
085	MEMORIAL AUDITORIUM ARENA	343	222	114	2	5		
086	CLEVELAND ELEMENTARY SCH	1,167	911	250	2	3		1
088	BUNTON CHURCH	821	753	60	2	6		
090	STARTEX	525	137	388				
093	UNA	289	154	133	1	1		
095	VICTOR MILL	1,427	381	1,017	12	17		
096	WALNUT GROVE	1,849	54	1,782	6	7		
097	WELLFORD	1,369	622	740	3	4		
098	WEST VIEW	4,834	363	4,323	25	121		2
099	CROFT	986	266	656	5	57		2
100	WHITNEY STA A 1	2,114	349	1,718	13	34		
101	WHITNEY STA. B	685	305	373	1	6		
102	WOODRUFF NO. 1	1,628	378	1,241	1	8		
103	WOODRUFF NO. 3	583	89	489	3	2		
104	WOODS CHAPEL	283	39	241	2			1
105	ZION HILL	2,671	301	2,339	7	24		
106	ARKWRIGHT	751	231	510	3	6	1	
107	BOBO	711	251	447	4	9		
108	WHITE STONE	731	294	437				
109	WHITNEY STA A 2	1,195	158	1,025	5	4		3
COUNTY TOTAL		124,483	21,622	101,383	443	1,005	5	25


## COUNTY 44-UNION

PRECINCT CODE	PRECINCT NAME	TOTAL	BLACK/AA	WHITE	HISPANIC	ASIAN	NAT AMR	OTHER
001	OTTARAY	112	8	104				
002	UNION WARD 1 BOX 1	631	133	498				
003	UNION WARD 1 BOX 2	1,073	439	627	1	3	2	1
004	UNION WARD 2	997	504	491		2		
005	UNION WARD 3	636	247	388		1		
006	UNION WARD 4 BOX 1	757	66	689				2
007	UNION WARD 4 BOX 2	397	179	218				
008	EXCELSIOR	1,097	257	834	1	3		2
009	BONHAM	583	121	460	1	1		
010	MONARCH BOX 1	887	64	821		1		1
011	MONARCH BOX 2	115	12	103				
012	BUFFALO BOX 1	739	22	713	1	1		2
013	EAST BUFFALO	298	137	161				
015	PUTMAN	549	21	526	1	1		
017	OAKLAND	144	9	134	1			
018	WEST SPRINGS	251	66	185				
019	CROSS KEYS	679	141	537				1



## CONGRESSIONAL DISTRICT 04

COUNTY 44-UNION		TOTAL	BLACK/AA	WHITE	HISPANIC	ASIAN	NAT AMR	OTHER
PRECINCT CODE	PRECINCT NAME							
020	BLACK ROCK	271	157	114				
021	CARLISLE	461	385	74	1	1		
022	SANTUCK	573	296	275	1	1		
023	MEADOWS	380	35	345				
024	ADAMSBURG	483	36	446			1	
025	KELTON	736	174	561		1		
026	LOCKHART BOX 1	323	14	308		1		
027	LOCKHART BOX 2	317	31	286				
028	JONESVILLE BOX 1	758	161	597				
029	JONESVILLE BOX 2	996	293	700		1	1	1
COUNTY TOTAL		15,243	4,008	11,195	8	18	4	10
CONGRESSIONAL DISTRICT TOTAL		335,924	54,185	277,415	1,715	1,947	30	632



## CONGRESSIONAL DISTRICT 05

## COUNTY 11-CHEROKEE

PRECINCT CODE	PRECINCT NAME	TOTAL	BLACK/AA	WHITE	HISPANIC	ASIAN	NAT AMR	OTHER
001	ALLENS	855	14	837	4			
002	ALMA MILL	1,323	413	903	5	2		
003	ANTIOCH/KINGS CK	966	21	943	1	1		
004	ASHWORTH	764	18	743	2	1		
005	BLACKSBURG WARD 1	655	148	503	3	1		
006	BLACKSBURG WARD 2	329	101	227	1			
007	BLACKSBURG WARD 3	329	61	267	1			
008	BLACKSBURG WARD 4	656	46	608	1		1	
009	CENTRAL	537	83	453		1		
010	DRAYTONVILLE	1,393	213	1,175	3		2	
011	EZELLS/BUTLER	934	45	883	4	1	1	
012	GAFFNEY WARD 1	658	271	386		1		
013	GAFFNEY WARD 2	1,080	616	452	7	4	1	
014	GAFFNEY WARD 3	915	671	242	2			
015	GAFFNEY WARD 4	1,102	358	733	4	5	2	
016	GAFFNEY WARD 5	487	20	464	1		2	
017	GAFFNEY WARD 6	1,146	170	967	2	5	2	
018	GRASSY POND	1,225	100	1,120	3	2		
019	GOUCHER/THICKETTY	759	37	720	2			
020	H.GROVE/BUFFALO	949	59	885	3	1	1	
021	LIMESTONE MILL	939	210	724	3	1	1	
022	L'JOHNS/SARRATT	300	15	285				
023	MACEDONIA	881	95	775	2	9		
024	MORGAN	753	10	740	1	1	1	
025	MUSGROVE	1,177	207	961	2	1	5	1
026	99/CHEROKEE FALLS	696	7	688	1			
027	PLEASANT GROVE	749	324	415	5	4	1	
028	PLEASANT MEADOWS	732	478	240	6	6	2	
029	RAVENNA/B. MILL	403	42	361				
030	TIMBER RIDGE	633	26	605			2	
031	WHITE PLAINS	543	28	515				
032	WILKINS./METCALF	443		442	1			
033	WOODS	483	16	465		2		
COUNTY TOTAL		25,794	4,923	20,727	70	49	24	1

## COUNTY 12-CHESTER

PRECINCT CODE	PRECINCT NAME	TOTAL	BLACK/AA	WHITE	HISPANIC	ASIAN	NAT AMR	OTHER
001	BALDWIN MILL	1,138	440	694	2			2
002	BATON ROUGE	588	107	480	1			
003	BECKHAMVILLE	814	290	524				
004	BLACKSTOCK	534	128	406				
009	EDGEMOOR	804	144	658	2			
010	EUREKA MILL	1,351	665	683	1			2
011	FORT LAWN	1,023	276	746				1
012	HALSELLVILLE	161	87	73		1		
013	HAZELWOOD	464	92	371				1
014	LANDO	200	40	160				
015	LANSFORD	525	168	356				1
018	LOWRYS	838	161	672	4			1
021	RICHBURG	1,041	352	681	2	5		1





## CONGRESSIONAL DISTRICT 05

## COUNTY 12-CHESTER

PRECINCT CODE	PRECINCT NAME	TOTAL	BLACK/AA	WHITE	HISPANIC	ASIAN	NAT AMR	OTHER
022	RODMAN	952	220	728	1			3
023	ROSSVILLE	298	60	238				
024	WILKSBURG	504	288	214		1		1
026	GREAT FALLS 1 & 2	410	64	346				
028	GREAT FALLS 3	675	262	411				2
029	CHESTER WARD 1	1,406	855	542	4	1		4
030	CHESTER WARD 2	918	521	390	2	1		4
031	CHESTER WARD 3	2,407	759	1,632	3	8		5
032	CHESTER WARD 4	1,094	659	427	4	2		2

## COUNTY TOTAL

18,145	6,638	11,432	26	19		30
--------	-------	--------	----	----	--	----

## COUNTY 13-CHESTERFIELD


PRECINCT CODE	PRECINCT NAME	TOTAL	BLACK/AA	WHITE	HISPANIC	ASIAN	NAT AMR	OTHER
001	ANGELUS-CATARRH	218	48	170				
002	BAY SPRINGS	162		162				
003	BLACK CREEK	186	79	107				
004	BROCKS MILL	831	396	433			2	
005	CASH	776	408	368				
006	CAT POND	166		165			1	
007	CENTER GROVE-WINZO	569	250	316	1	1	1	
008	CENTER POINT	104	18	86				
009	CHERAW NO. 1	1,252	266	980	1	1	3	1
010	CHERAW NO. 2	2,608	1,022	1,554	5	9	14	4
011	CHERAW NO. 3	698	372	318	3	1	2	2
012	COURTHOUSE	1,678	367	1,308	1	1	1	
013	CROSS ROADS	119	8	111				
014	DUDLEY-MANGUM	431	36	392	2		1	
015	GRANTS MILL	805	200	602	1		1	1
016	JEFFERSON	1,089	301	787		1		
018	MIDDENDORF	424	23	397	2		2	
019	MT. CROGHAM	289	36	252			1	
020	OUSLEYDALE	342	17	324				1
021	PAGELAND	2,381	752	1,603	17	3	2	4
022	PATRICK	534	141	390		1	2	
023	PEE DEE	189	16	172			1	
024	RUBY	441	95	345		1		
025	SHILOH	364	99	265				
026	SNOW HILL	129	10	118				1
027	VAUGHN	105	5	100				
028	WEXFORD	167	16	151				
029	WHITE OAK	191	14	176	1			
031	MCBEE	1,079	335	739	2		3	

## COUNTY TOTAL

18,327	5,330	12,891	36	19		37	14
--------	-------	--------	----	----	--	----	----

## COUNTY 16-DARLINGTON

PRECINCT CODE	PRECINCT NAME	TOTAL	BLACK/AA	WHITE	HISPANIC	ASIAN	NAT AMR	OTHER
001	ANTIOCH	1,140	444	690	2		4	
002	AUBURN	543	445	96			2	



## CONGRESSIONAL DISTRICT 05

## COUNTY 16-DARLINGTON

PRECINCT CODE	PRECINCT NAME	TOTAL	BLACK/AA	WHITE	HISPANIC	ASIAN	NAT AMR	OTHER
003	BETHEL	515	174	341				
004	BLACK CREEK-CLYDE	761	101	655	2		3	
005	BURNT BRANCH	506	93	411	1	1		
007	DARLINGTON NO 1	253	82	171				
008	DARLINGTON NO 2	1,117	640	473	1	1		2
010	DARLINGTON NO 4	1,093	735	358				
011	DARLINGTON NO 5	1,277	1,106	166	2		2	1
012	DOVESVILLE	1,101	630	466	2	1	2	
013	HARTSVILLE NO 1	813	9	796	1	3	1	3
014	HARTSVILLE 2&3	386	30	354	2			
016	HARTSVILLE NO 4	564	267	296		1		
017	HARTSVILLE NO 5	1,838	388	1,433	4	6	3	4
018	HARTSVILLE NO 6	1,415	1,396	18	1			
019	HARTSVILLE NO 7	594	128	462		1	3	
020	HARTSVILLE NO 8	1,648	109	1,526	7	3	2	1
021	HIGH HILL	1,298	550	741	3		1	3
022	INDIAN BRANCH	418	92	325	1			
023	KELLEYTOWN	1,276	34	1,232		4	1	5
024	LAKE SWAMP	709	264	443	1	1		
025	LAMAR NO. 1	663	491	170			2	
026	LAMAR NO. 2	1,087	328	754	1		1	3
027	LYDIA	449	286	161	1	1		
028	MECHANICSVILLE	1,131	606	524		1		
031	NEW MARKET	636	12	621	1		1	1
032	OATES	739	256	481				2
033	PALMETTO	1,198	364	828	2			4
036	SOCIETY HILL	756	454	301				1
037	SWIFT CREEK	572	125	446				1
038	DARLINGTON NO 3	2,070	390	1,674	2		2	2
040	DARLINGTON NO 6	1,063	243	817	1	2		
041	HARTSVILLE NO 9	1,096	358	734	1		1	2
COUNTY TOTAL		30,725	11,630	18,964	39	26	31	35

## COUNTY 17-DILLON

PRECINCT CODE	PRECINCT NAME	TOTAL	BLACK/AA	WHITE	HISPANIC	ASIAN	NAT AMR	OTHER
001	EAST DILLON	1,904	73	1,805	2	7	13	4
002	WEST DILLON	2,409	1,498	862	3	2	39	5
003	SOUTH DILLON	1,710	1,173	520	1	1	15	
004	LATTA	2,552	1,284	1,253	2		12	1
005	NEW HOLLY	304	127	167			10	
006	LAKE VIEW	1,153	445	707		1		
007	KEMPER	269	92	177				
008	GADDY'S MILL	197	72	123			2	
009	MT. CALVARY	1,700	889	771	3	1	36	
010	BERMUDA	355	151	202			2	
011	PLEASANT HILL	152	46	102			4	
012	HAMER	830	295	515	2	5	12	1
013	OAKLAND	718	404	295	1		18	
014	CAROLINA	361	136	110	1		114	
015	LITTLE ROCK	667	408	249			10	



## CONGRESSIONAL DISTRICT 05

## COUNTY 17-DILLON

PRECINCT CODE	PRECINCT NAME	TOTAL	BLACK/AA	WHITE	HISPANIC	ASIAN	NAT AMR	OTHER
016	MINTURN	173	107	63			3	
017	OAK GROVE	541	53	484			4	
018	MANNING	312	88	213	3		8	
019	FLOYDALE	640	108	528	1		3	
020	FORK	392	107	281	1		3	

COUNTY TOTAL		17,339	7,556	9,427	20	17	308	11
--------------	--	--------	-------	-------	----	----	-----	----


## COUNTY 20-FAIRFIELD

PRECINCT CODE	PRECINCT NAME	TOTAL	BLACK/AA	WHITE	HISPANIC	ASIAN	NAT AMR	OTHER
001	BLACKSTOCK	80	61	19				
002	BLAIRS	399	343	55	1			
003	CENTERVILLE	168	31	136			1	
004	FEASTERVILLE	252	196	55	1			
005	GREENBRIER	1,427	849	575	1	1		1
006	GLADDEN GROVE	57	10	47				
007	JENKINSVILLE	488	397	89	1	1		
008	HOREB-GLENN	335	286	47				2
009	HICKORY RIDGE	810	449	361				
010	LEBANON	598	268	329	1			
011	MITFORD	601	236	364		1		
012	MONTICELLO	470	384	85	1			
013	NEW HOPE	54	23	31				
014	RIDGEWAY	1,563	984	566	6		1	6
015	SIMPSON	592	289	303				
016	SOUTH WINNSBORO	566	376	187	1		1	1
017	WINNSBORO MILLS	619	65	536	12	2	2	2
018	WINNSBORO NO. 1	1,458	938	517	2	1		
019	WINNSBORO NO. 2	1,037	340	688	9			
020	WHITE OAK	228	166	60	1			1
021	WOODWARD	112	93	19				
022	DUTCHMANS CREEK	695	109	582		2	1	1

COUNTY TOTAL		12,609	6,893	5,651	37	8	6	14
--------------	--	--------	-------	-------	----	---	---	----

## COUNTY 21-FLORENCE

PRECINCT CODE	PRECINCT NAME	TOTAL	BLACK/AA	WHITE	HISPANIC	ASIAN	NAT AMR	OTHER
001	BACK SWAMP	442	72	365		1	3	1
002	BROOKGREEN	420	259	159			1	1
018	FLORENCE NO. 3	1,112	1,098	11	2		1	
020	FLORENCE NO. 5	131	96	35				
026	FLORENCE NO. 10	462	459	2	1			
044	MARS BLUFF NO. 2	505	38	460		5	2	
052	QUINBY	560	304	249		5	2	
058	SPAULDING	327	323	4				
063	WEST FLORENCE NO. 1	1,328	129	1,186	4	3	2	4



## CONGRESSIONAL DISTRICT 05

## COUNTY 21-FLORENCE

PRECINCT CODE	PRECINCT NAME	TOTAL	BLACK/AA	WHITE	HISPANIC	ASIAN	NAT AMR	OTHER
064	WEST FLORENCE NO. 2	1,065	153	894	2	6	1	9

COUNTY TOTAL		6,352	2,931	3,365	9	20	12	15
--------------	--	-------	-------	-------	---	----	----	----


## COUNTY 28-KERSHAW

PRECINCT CODE	PRECINCT NAME	TOTAL	BLACK/AA	WHITE	HISPANIC	ASIAN	NAT AMR	OTHER
101	AIRPORT	1,043	133	905	2		2	1
102	ANTIOCH	576	132	440	1	1		2
103	BETHUNE	1,043	335	705	2			1
104	BUFFALO	694	81	612	1			
105	CAMDEN NO 1	657	505	150	1	1		
106	CAMDEN NO 2	357	85	271		1		
107	CAMDEN NO 3	646	126	518		2		
108	CAMDEN NO 4	1,030	255	774			1	
109	CAMDEN NO 5	754	39	713		2		
110	CAMDEN NO 5-A	546	289	257				
111	CAMDEN NO 6	363	54	309				
112	CASSATT	960	223	729	2	1	2	3
113	CHARLOTTE THOMP	1,373	534	831	5	2	1	
114	DOBY'S MILL	931	155	757	12	3	2	2
115	E CAMDEN-HERMITAGE	465	53	411				1
116	ELGIN NO 1	2,130	232	1,854	28	6	7	3
117	ELGIN NO 2	2,415	441	1,935	21	6	5	7
118	GATES FORD	241	17	223	1			
119	LIBERTY HILL	336	86	249			1	
120	LUGOFF NO 1	966	161	801	3	1		
121	LUGOFF NO 2	2,144	315	1,815	6	3	2	3
122	LUGOFF NO 3	969	89	871	2	2	1	4
123	MALVERN HILL	1,091	364	721	3	2	1	
124	RABON'S X ROADS	1,438	258	1,173	1	4	1	1
125	RIVERDALE	655	496	151	4	1	1	2
126	SALT POND	836	179	649	1	1	3	3
127	SHAYLOR'S HILL	653	248	404		1		
128	SPRINGDALE	1,254	435	812	1	3		3
130	WESTVILLE	1,239	225	1,011	1		1	1
131	WHITES GARDENS	1,160	299	847	4	7	2	1

COUNTY TOTAL		28,965	6,844	21,898	102	50	33	38
--------------	--	--------	-------	--------	-----	----	----	----

## COUNTY 29-LANCASTER

PRECINCT CODE	PRECINCT NAME	TOTAL	BLACK/AA	WHITE	HISPANIC	ASIAN	NAT AMR	OTHER
001	ANTIOCH	551	108	443				
002	BELAIR	970	71	893	3	1	1	1
003	CAMP CREEK	583	43	538	1		1	
004	CARMEL	392	133	259				
005	CHESTERFIELD AVE	875	525	346	2		2	
006	DOUGLAS	1,215	314	897	2	1	1	
007	DWIGHT	1,000	89	903	3	3	1	1
008	ELGIN	1,166	197	964		5		
009	ERWIN FARM	1,135	219	914		1		1





## CONGRESSIONAL DISTRICT 05

## COUNTY 29-LANCASTER


PRECINCT CODE	PRECINCT NAME	TOTAL	BLACK/AA	WHITE	HISPANIC	ASIAN	NAT AMR	OTHER
010	GOOCH'S CROSS RDS	1,533	352	1,173	3		5	
011	HEATH SPRINGS	925	309	612	3		1	
012	HYDE PARK	1,188	196	992				
013	JACKSONHAM	1,212	166	1,039	1	3	2	1
014	KERSHAW NORTH	1,429	348	1,074	4	1		2
015	KERSHAW SOUTH	1,191	134	1,054		2		1
016	LANCASTER EAST	1,255	759	493	1	2		
017	LANCASTER WEST	779	228	539	4			6
018	LYNWOOD DRIVE	1,346	224	1,116	4		2	
019	MIDWAY	704	26	676		1	1	
020	PLEASANT HILL	868	226	641		1		
021	PLEASANT VALLEY	1,903	32	1,856	3	4	3	5
022	RICH HILL	721	30	691				
023	RIVERSIDE	919	324	588	3	2	1	1
024	SPRING HILL	1,151	121	1,024	2		4	
025	UNITY	815	85	728	1		1	
026	VAN WYCK	534	158	373		3		
027	WYLIE PARK	1,464	77	1,372	2	10		3

## COUNTY TOTAL

27,824	5,494	22,198	42	40	28	22
--------	-------	--------	----	----	----	----

## COUNTY 31-LEE

PRECINCT CODE	PRECINCT NAME	TOTAL	BLACK/AA	WHITE	HISPANIC	ASIAN	NAT AMR	OTHER
001	ASHWOOD	555	109	445		1		
002	ASHLAND	134	50	81		2	1	
003	BISHOPVILLE 1	638	459	178				1
004	BISHOPVILLE 2	640	472	168				
005	BISHOPVILLE 3	852	399	451			2	
006	BISHOPVILLE 4	948	695	253				
007	CEDAR CREEK	310	94	215		1		
008	CYPRESS	464	260	204				
009	ELLIOT	312	285	27				
010	HICKORY HILL	251	89	162				
011	IONIA	629	281	348				
012	LUCKNOW	437	202	235				
014	MANVILLE	526	326	197	1			2
015	MT. CLIO	315	249	66				
016	RATTLESNAKE SPR	326	138	187				1
017	SCHROCKS MILL	65	17	48				
019	SPRING HILL	611	437	173		1		
020	ST. CHARLES	566	373	193				
021	ST. MATTHEWS	184	47	135	2			
022	STOKES BRIDGE	395	105	289	1			
023	TURKEY CREEK	179	71	108				



## CONGRESSIONAL DISTRICT 05

## COUNTY 31-LEE

PRECINCT CODE	PRECINCT NAME	TOTAL	BLACK/AA	WHITE	HISPANIC	ASIAN	NAT AMR	OTHER
024	WOODROW	246	190	56				

COUNTY TOTAL		9,583	5,348	4,219	4	5	3	4
--------------	--	-------	-------	-------	---	---	---	---


## COUNTY 35-MARLBORO

PRECINCT CODE	PRECINCT NAME	TOTAL	BLACK/AA	WHITE	HISPANIC	ASIAN	NAT AMR	OTHER
001	ADAMSVILLE	285	114	154			17	
002	BLENHEIM	383	159	213			10	1
003	BRIGHTSVILLE	535	205	313			16	1
004	BROWNSVILLE	191	32	158			1	
005	RED HILL	831	276	541			13	1
006	TATUM	259	92	153			14	
007	WALLACE	1,335	455	858		2	20	
008	QUICKS X ROADS	587	269	307			11	
009	CLIO	1,104	620	447	1	1	35	
010	MCCOLL	1,244	267	800	2	2	173	
011	EAST MCCOLL	745	146	482	1	1	115	
012	E BENNETTSVILLE	1,483	841	620	3		19	
013	W BENNETTSVILLE	1,502	1,015	468		1	17	1
014	S BENNETTSVILLE	1,138	828	286	4	4	16	
015	N BENNETTSVILLE	2,206	925	1,256	1	7	16	1

COUNTY TOTAL		13,828	6,244	7,056	12	18	493	5
--------------	--	--------	-------	-------	----	----	-----	---

## COUNTY 36-NEWBERRY

PRECINCT CODE	PRECINCT NAME	TOTAL	BLACK/AA	WHITE	HISPANIC	ASIAN	NAT AMR	OTHER
001	NEWBERRY WD 1	362	90	272				
002	NEWBERRY WD 2	894	36	848	2	6	1	1
003	NEWBERRY WD 3-1	293	40	250		1		2
004	NEWBERRY WD 3-2	455	141	310		2	1	1
005	NEWBERRY WD 4	411	326	84			1	
007	NEWBERRY WD 5	429	283	140	3	1	2	
008	NEWBERRY WD 6	864	204	655	1	1	3	
010	BETH-EDEN	434	52	380	1	1		
011	BUSH RIVER	296	56	240				
013	CHAPPELLS	390	114	273	1		2	
015	FAIRVIEW O'NEAL	1,853	123	1,725	2	2	1	
017	HARTFORD	754	187	565	1		1	
018	HELENA	649	449	195	3	1	1	
019	KINARDS JALAPA	367	66	299	1	1		
020	JOHNSTONE	384	30	352	1	1		
023	LITTLE MOUNTAIN	759	136	621	1	1		
025	MAYBINTON	77	70	7				
026	MIDWAY	179	7	171			1	
027	MT. BETHEL GARMANY	848	302	538	5	2	1	
028	CONSOLIDATED # 5	792	185	603		1	3	
031	DAKLAND	519	241	274	2	1	1	
034	PEAK	104	17	87				
035	POMARIA	462	64	397		1		
036	PROSPERITY	1,226	389	830	5		2	



## CONGRESSIONAL DISTRICT 05

## COUNTY 36-NEWBERRY

PRECINCT CODE	PRECINCT NAME	TOTAL	BLACK/AA	WHITE	HISPANIC	ASIAN	NAT AMR	OTHER
039	SILVERSTREET	616	147	468		1		
040	STONEY HILL	491	32	458		1		
042	ST PHILLIPS JOLLY ST.	694	160	533	1			
048	WHEELAND	295	34	261				
049	WHITMIRE CITY	766	131	633	2			
050	WHITMIRE OUTSIDE	678	161	514	2	1		

COUNTY TOTAL		17,341	4,273	12,983	34	26	21	4
--------------	--	--------	-------	--------	----	----	----	---


## COUNTY 43-SUMTER

PRECINCT CODE	PRECINCT NAME	TOTAL	BLACK/AA	WHITE	HISPANIC	ASIAN	NAT AMR	OTHER
101	REMBERT	1,378	1,151	226			1	
103	HILLCREST	802	391	394	4	9	3	1
104	OAKLAND PLANTATION	1,895	519	1,305	15	43	6	7
105	DALZELL	1,313	374	909	12	15	3	
106	ST. MARK	267	138	122	3	3		1
107	OSWEGO	573	257	312	2	1		1
115	MULBERRY	386	304	80	1	1		
117	FOLSOM PARK	1,200	774	415	3	5	2	1
118	GREEN SWAMP	1,490	140	1,321	6	17	3	3
119	PALMETTO PARK	1,526	472	1,012	22	14	3	3
120	BURNS-DOWNS	648	22	621	2	1	1	1
121	SECOND MILL	1,214	50	1,151	6	4		3
122	SWAN LAKE	1,029	185	825	7	8	1	3
138	CAUSEWAY BRANCH	1,472	343	1,106	11	11		1
142	DELAINE	176	110	65	1			
143	CHERRYVALE	487	177	299	4	5	1	1
148	EBENEZER	1,500	562	912	10	12	3	1
149	WILSON HALL	1,485	88	1,366	5	20	2	4
152	ST. PAUL	767	467	289	4	6		1
153	SHAW	865	196	614	26	21	4	4
154	THOMAS SUMTER	705	504	196	4	1		
155	SUMTER HIGH	132	32	100				

COUNTY TOTAL		21,310	7,256	13,640	148	197	33	36
--------------	--	--------	-------	--------	-----	-----	----	----

## COUNTY 46-YORK

PRECINCT CODE	PRECINCT NAME	TOTAL	BLACK/AA	WHITE	HISPANIC	ASIAN	NAT AMR	OTHER
001	BETHANY	1,163	37	1,112	8	4		2
002	BETHEL # 1	1,575	136	1,419	8	7		5
003	BETHEL # 2	1,836	9	1,815	1	9		2
004	BETHEL SCHOOL	1,503	33	1,456	4	3		7
005	BOWLING GREEN	797	47	742	2	2		4
006	BULLOCKS CREEK	266	34	232				
007	CANNON MILL	1,205	123	1,078	1	1		2
008	CATAWBA	1,693	219	1,459		1		14
009	CLOVER NO. 1	1,810	305	1,495	5	1		4
010	CLOVER NO. 2	1,389	96	1,285	4	1	1	2
011	COTTON BELT	1,131	43	1,085	1	1		1
012	DELPHIA	1,321	92	1,219	4	1		5



## CONGRESSIONAL DISTRICT 05

## COUNTY 46-YORK

PRECINCT CODE	PRECINCT NAME	TOTAL	BLACK/AA	WHITE	HISPANIC	ASIAN	NAT AMR	OTHER
013	EBENEZER	1,902	146	1,735	3	13		5
014	FILBERT	1,037	74	955	2	2		4
015	FORT MILL #1	2,969	147	2,804	2	3	5	8
016	TEGA CAY #2	1,360	30	1,314	4	11		1
017	FORT MILL #3	2,791	140	2,624	12	10		5
018	HICKORY GROVE	756	118	638				
019	HIGHLAND PARK	908	246	654	2	3		3
020	LAKESHORE	692	17	675				
021	LESSLIE NO. 1	2,356	147	2,183	2	10		14
022	MCCONNELLS	878	170	703	1			4
023	MT. HOLLY	1,524	275	1,229	9	4		7
024	NEWPORT	2,455	169	2,264	7	6		9
025	MUSEUM	2,838	97	2,713	2	15		11
026	NORTHSIDE	1,177	207	945	11	6	1	7
027	OAK RIDGE	1,577	172	1,396	6	1		2
028	OGDEN	953	225	723	1	1		3
029	OAKWOOD	1,311	61	1,230	11	7		2
031	ROCK HILL NO. 2	1,388	1,281	105				2
032	ROCK HILL NO. 3	1,423	1,223	191	2	4		3
033	ROCK HILL NO. 4	1,973	763	1,193	4	4		9
034	ROCK HILL NO. 5	1,469	118	1,338	5	2		6
035	ROCK HILL NO. 6	935	403	518	3	2		9
036	ROCK HILL NO. 7	1,770	298	1,425	12	15		20
037	ROCK HILL NO. 8	685	568	114		1		2
038	SHARON	991	213	774	1			3
039	SMYRNA	419	5	411	2	1		
040	TIRZAH	1,268	77	1,178	3	2	1	7
041	YORK NO. 1	1,407	745	656	1			5
042	YORK NO. 2	1,983	464	1,507	5	2	1	4
043	INDIA HOOK	575	35	537	1	1		1
044	EDGEWOOD	1,539	1,337	197	3	1		1
045	FEWELL PARK	961	29	925	3	3		1
046	FORT MILL NO. 4	1,478	278	1,192	1	2	1	4
047	LESSLIE NO. 2	2,471	128	2,217	5	5	7	109
048	ROSEWOOD	2,387	317	2,024	13	17		16
049	NORTHWESTERN	1,930	108	1,797	4	14		7
050	TEGA CAY #1	2,338	54	2,255	8	12	1	8
051	EBINPORT	2,022	113	1,875	15	13	1	5
052	UNIVERSITY	1,092	76	994	8	10		4
053	FORT MILL NO. 5	1,660	55	1,574	10	9		12
054	FORT MILL NO. 6	2,398	74	2,281	11	17	1	14
055	ALLISON CREEK	1,077	34	1,033	2	3		5
056	ANDERSON ROAD	2,012	361	1,586	16	11	4	34
057	NEW HOME	1,041	144	888	3	2		4
COUNTY TOTAL		83,865	12,916	69,967	254	276	24	428
CONGRESSIONAL DISTRICT TOTAL		332,007	94,276	234,418	833	770	1,053	657





## CONGRESSIONAL DISTRICT 06

## COUNTY 05-BAMBERG

PRECINCT CODE	PRECINCT NAME	TOTAL	BLACK/AA	WHITE	HISPANIC	ASIAN	NAT AMR	OTHER
001	COLSTON	141	41	100				
002	EDISTO	246	82	162	1	1		
003	EHRHARDT	655	314	339	1	1		
004	EAST DENMARK	1,582	1,162	417	1		2	
005	GOVAN	138	88	50				
006	HIGHTOWERS MILL	70	28	42				
007	HUNTER'S CHAPEL	169	79	89	1			
008	KEARSE	75	4	70	1			
009	LITTLE SWAMP	98	3	95				
010	OLAR	328	104	223		1		
011	SOUTH BAMBERG	1,531	1,064	464	2		1	
012	WEST DENMARK	1,164	920	240		3	1	
013	NORTH BAMBERG	1,491	489	996	1		5	
COUNTY TOTAL		7,688	4,378	3,287	8	6	9	

## COUNTY 08-BERKELEY

PRECINCT CODE	PRECINCT NAME	TOTAL	BLACK/AA	WHITE	HISPANIC	ASIAN	NAT AMR	OTHER
001	ALVIN	647	427	217		2		1
002	BETHERA	141		140	1			
003	BONNEAU	772	278	491		2		1
004	BONNEAU BEACH	862	96	760	1	2	2	1
007	CAINHOY	862	717	143	1	1		
010	CORDESVILLE	736	290	438	6			2
011	CROSS	1,776	1,169	591	2	3	5	6
012	DANIEL ISLAND	1,030	111	896	6	8		9
014	EADYTOWN	574	436	137				1
022	HILTON CROSS RD	981	565	402	10	1	2	1
024	HUGER	681	419	260		1		1
025	JAMESTOWN	402	246	156				
027	MACEDONIA	1,128	46	1,079	1		1	1
028	MCBETH	686	287	397	2			
035	RUSSELLVILLE	1,020	882	132	2		2	2
039	SHULERVILLE	250	119	131				
040	ST. STEPHEN	2,197	1,456	727	4	2	4	4
COUNTY TOTAL		14,745	7,544	7,097	36	22	16	30

## COUNTY 09-CALHOUN

PRECINCT CODE	PRECINCT NAME	TOTAL	BLACK/AA	WHITE	HISPANIC	ASIAN	NAT AMR	OTHER
002	CAMERON	664	332	331		1		
004	CRESTON	182	64	118				
005	DIXIE	1,689	1,250	432	3	2	2	
007	FORT MOTTE	275	135	139			1	
008	LONE STAR	890	450	438			1	1
009	MIDWAY	275	73	202				
010	MURPH MILL	3	3					



## CONGRESSIONAL DISTRICT 06


## COUNTY 09-CALHOUN

PRECINCT CODE	PRECINCT NAME	TOTAL	BLACK/AA	WHITE	HISPANIC	ASIAN	NAT AMR	OTHER
012	ST. MATTHEWS	1,372	492	874	3	1	2	

COUNTY TOTAL		5,350	2,799	2,534	6	4	6	1
--------------	--	-------	-------	-------	---	---	---	---

## COUNTY 10-CHARLESTON

PRECINCT CODE	PRECINCT NAME	TOTAL	BLACK/AA	WHITE	HISPANIC	ASIAN	NAT AMR	OTHER
050	CHARLESTON 17	686	601	83		1		1
053	CHARLESTON 20	995	620	357	6	9		3
054	CHARLESTON 21	676	629	41	3		1	2
057	CHARLESTON 24	153	152	1				
060	CHARLESTON 27	596	512	82	1	1		
063	CHARLESTON 30	1,112	1,045	66				1
064	N. CHARLESTON 1A	533	497	32	1	2		1
065	N. CHARLESTON 1B	617	531	77	3	1		5
070	N. CHARLESTON 5	394	352	39		1		2
071	N. CHARLESTON 6	24	15	9				
072	N. CHARLESTON 7	880	544	323	3	5	1	4
073	N. CHARLESTON 8	469	329	129	7	4		
077	N. CHARLESTON 11	628	525	89	4	8		2
078	N. CHARLESTON 12A	38	29	8	1			
085	N. CHARLESTON 16	270	157	112	1			
086	N. CHARLESTON 17	548	442	103		2		1
087	N. CHARLESTON 19	420	144	270	1	2	2	1
090	N. CHARLESTON 23	697	41	651	3	1		1
091	N. CHARLESTON 24	476	195	279	1	1		
173	EDISTO ISLAND	878	454	422		2		
186	ST. PAULS 1	572	437	132	3			
188	ST. PAULS 3	620	200	415		2	1	2
189	ST. PAULS 4	489	409	76	3			1
190	ST. PAULS 5	573	249	319		2	1	2
191	ST. PAULS 6	714	216	496		1		1
214	CHARLESTON 9A	551	475	73	1	1		1
215	CHARLESTON 11A	15	13	2				
217	CHARLESTON 13A	440	401	34		4		1
218	CHARLESTON 18A	988	650	324	4	4		6
219	CHARLESTON 22A	668	619	44	2		1	2
220	CHARLESTON 25A	870	819	47		1		3
221	CHARLESTON 28A	941	677	258	1	5		
222	N. CHARLESTON 2A	811	736	68	1	5	1	
223	N. CHARLESTON 3C	1,269	1,016	245	4	3	1	
224	N. CHARLESTON 9C	707	595	100	5	4		3
225	N. CHARLESTON 10A	449	122	320	2	2		3
226	N. CHARLESTON 10B	673	404	250	6	10	1	2
227	N. CHARLESTON 12C	9	1	8				
229	N. CHARLESTON 20A	962	259	683	5	10		5
230	N. CHARLESTON 25A	782	392	380	2	6		2
245	ST. PAULS 2A	590	343	244	1			2



CONGRESSIONAL DISTRICT 06

COUNTY 10-CHARLESTON

PRECINCT CODE	PRECINCT NAME	TOTAL	BLACK/AA	WHITE	HISPANIC	ASIAN	NAT AMR	OTHER
246	ST. PAULS 2B	838	620	211	4			3

COUNTY TOTAL		25,621	17,467	7,902	79	100	10	63
--------------	--	--------	--------	-------	----	-----	----	----

COUNTY 14-CLARENDON

PRECINCT CODE	PRECINCT NAME	TOTAL	BLACK/AA	WHITE	HISPANIC	ASIAN	NAT AMR	OTHER
001	ALCOLU	785	402	383				
002	BARRINEAU	414	60	354				
003	BARROWS MILL	129	45	84				
004	BLOOMVILLE	457	245	212				
005	CALVARY	421	347	73		1		
006	DAVIS STATION	1,159	586	570			2	1
007	HARMONY	518	304	214				
008	HICKS	368	46	319	1		2	
009	HOME BRANCH	331	53	278				
010	JORDAN	1,560	366	1,186	4	1	3	
011	MANNING NO. 1	506	334	172				
012	MANNING NO. 2	827	421	400	3	2	1	
013	MANNING NO. 3	959	237	718	2	1	1	
014	MANNING NO. 4	1,404	1,156	241	4	2		1
015	MANNING NO. 5	709	263	440	3		3	
016	NEW ZION	454	218	236				
017	PAXVILLE	711	448	256	6		1	
018	PANOLA	323	280	43				
019	SARDINIA-GABLE	357	247	106	4			
020	SUMMERTON NO. 1	1,693	677	1,005	7	1	3	
021	SUMMERTON NO. 2	583	481	96	1		5	
022	SUMMERTON NO. 3	1,102	936	162	4			
023	TURBEVILLE	996	299	693	1		3	
024	WILSON-FORESTON	1,036	707	324	4		1	
025	OAKDALE	218	102	116				

COUNTY TOTAL		18,020	9,260	8,681	44	8	25	2
--------------	--	--------	-------	-------	----	---	----	---

COUNTY 15-COLLETON

PRECINCT CODE	PRECINCT NAME	TOTAL	BLACK/AA	WHITE	HISPANIC	ASIAN	NAT AMR	OTHER
001	ASHTON	101	39	62				
002	BELLS	202	94	106			2	
003	BEREA	69	10	59				
005	CANADYS	413	175	232	1		5	
006	COTTAGEVILLE	1,737	459	1,271	2	2	2	1
007	EDISTO	300	198	101		1		
008	GREEN POND	735	565	170				
009	HENDERSONVILLE	1,053	741	312				
010	HORSE PEN	407	88	315			4	
011	HUDSON MILL	377	83	292	2			
012	JACKSONBORO	341	215	126				
013	LODGE	338	95	242	1			
014	MAPLE CANE	370	81	266	1	3	19	
015	MASHAWVILLE	615	354	260		1		



## CONGRESSIONAL DISTRICT 06

## COUNTY 15-COLLETON


PRECINCT CODE	PRECINCT NAME	TOTAL	BLACK/AA	WHITE	HISPANIC	ASIAN	NAT AMR	OTHER
017	PEEPLS	383	54	325	1	1	2	
018	PETITS	99	34	64	1			
019	PENIEL	316	66	244	3	1	2	
020	RITTER	567	421	146				
021	ROUND O	467	149	311	2	4	1	
022	RICE PATCH	466	184	281			1	
023	RUFFIN	247	121	126				
024	SIDNEYS	284	48	214		6	16	
025	SMOAKS	670	426	243	1			
026	STOKES	421	50	369		1	1	
027	SNIDERS	433	124	309				
029	WALTERBORO NO 1	1,197	554	640		3		
030	WALTERBORO NO 2	1,494	756	729	8		1	
031	WALTERBORO NO 3	1,502	887	609	4	1	1	
032	WALTERBORO NO 4	2,389	339	2,029	7	8	6	
033	WILLIAMS	213	96	116			1	
034	WOLFE CREEK	226	12	214				
035	EDISTO BEACH	613		612			1	
COUNTY TOTAL		19,045	7,518	11,395	34	32	65	1

## COUNTY 18-DORCHESTER

PRECINCT CODE	PRECINCT NAME	TOTAL	BLACK/AA	WHITE	HISPANIC	ASIAN	NAT AMR	OTHER
025	ROSINVILLE	1,043	547	492			4	
026	ST. GEORGE NO 2	455	33	420		1		1
027	ST. GEORGE NO 1	1,247	695	544		1	7	
028	GROVER	592	246	342	3		1	
029	REEVESVILLE	793	330	460			2	1
030	HARLEYVILLE	439	141	297	1			
031	FOUR HOLE	768	340	426	1		1	
033	ROSSES	634	245	385			4	
034	RIDGEVILLE	1,399	598	735	4		56	6
035	GIVHANS	1,166	487	662	3	2	11	1
036	DELEMARS	352	313	37	1		1	
037	SAUL DAM	144	35	109				
054	INDIAN FIELD	1,169	759	401	1	4	1	3
COUNTY TOTAL		10,201	4,769	5,310	14	8	88	12

## COUNTY 21-FLORENCE

PRECINCT CODE	PRECINCT NAME	TOTAL	BLACK/AA	WHITE	HISPANIC	ASIAN	NAT AMR	OTHER
003	CARTERSVILLE	645	297	346			1	1
004	CLAUSSEN	1,153	349	798	2		2	2
005	COLES CR ROADS	1,831	231	1,582	4	12	1	1
006	COWARDS NO. 1	642	166	473	1		2	
007	COWARDS NO. 2	600	100	497		1	1	1
008	DELMAE NO. 1	1,434	207	1,213		5	2	7
009	DELMAE NO. 2	1,213	38	1,165		6		4
010	EBENEZER NO. 1	2,314	181	2,100	4	21	2	6
011	EBENEZER NO. 2	1,396	185	1,195	9	4		3






## CONGRESSIONAL DISTRICT 06

## COUNTY 21-FLORENCE

PRECINCT CODE	PRECINCT NAME	TOTAL	BLACK/AA	WHITE	HISPANIC	ASIAN	NAT AMR	OTHER
012	EBENEZER NO. 3	787	39	742	3	1	2	
013	EFFINGHAM	585	97	485			2	1
014	ELIM-GLENWOOD	1,040	262	775	2		1	
015	EVERGREEN	735	172	561		1	1	
016	FLORENCE NO. 1	1,068	1,027	36	2		1	2
017	FLORENCE NO. 2	1,076	950	122		2	2	
019	FLORENCE NO. 4	545	119	414	3	5	3	1
020	FLORENCE NO. 5	660	196	460	3		1	
022	FLORENCE NO. 6	653	25	621		4		3
023	FLORENCE NO. 7	1,647	173	1,460	4	8		2
024	FLORENCE NO. 8	1,554	26	1,513	3	7	4	1
025	FLORENCE NO. 9	1,430	1,423	7				
026	FLORENCE NO. 10	14	14					
027	FLORENCE NO. 11	755	133	621	1			
028	FLORENCE NO. 12	1,937	169	1,754	1	5	1	7
029	FLORENCE NO. 14	1,556	103	1,442	2	6		3
030	FLORENCE NO. 15	306	193	111	2			
031	FRIENDFIELD	304	62	241	1			
032	GILBERT	1,384	979	394	1	5	2	3
033	GREENWOOD	1,073	241	827	3	1	1	
034	HANNAH	460	30	430				
035	HIGH HILL	346	67	277	1	1		
036	JOHNSONVILLE	1,573	394	1,175	2	1	1	
037	KINGSBURG-STONE	802	445	356			1	
038	LAKE CITY NO. 1	1,073	618	449	1	5		
039	LAKE CITY NO. 2	845	145	697	2		1	
040	LAKE CITY NO. 3	1,140	559	576	1	3		1
041	LAKE CITY NO. 4	1,514	1,458	54		1	1	
042	LEO	251	114	134	2		1	
043	MARS BLUFF NO. 1	1,268	321	931	3	4	7	2
044	MARS BLUFF NO. 2	416	102	310	1		1	2
045	MCALLISTER MILL	505	138	364	1		2	
046	MILL BRANCH	418	291	126		1		
047	OAK GROVE-SARDIS	702	74	625			3	
048	OLANTA	982	385	595			2	
049	PAMPLICO NO. 1	799	224	570		3	2	
050	PAMPLICO NO. 2	537	352	183		2		
051	PROSPECT	241	5	236				
052	QUINBY	122	37	85				
053	SALEM	330	38	292				
054	SAVANNAH GROVE	2,000	830	1,163	2	3	1	1
055	SCRANTON	732	256	474			2	
056	SOUTH FLORENCE NO. 1	1,668	158	1,489	3	11	4	3
057	SOUTH FLORENCE NO. 2	1,221	686	523	8	2	1	1
058	SPAULDING	511	469	42				
059	TANS BAY	972	262	706	1	3		
060	TIMMONSVILLE NO. 1	1,400	1,066	330	1		3	
061	TIMMONSVILLE NO. 2	1,088	424	656	2	2	3	1
062	VOX	403	99	303			1	
063	WEST FLORENCE NO. 1	396	88	302	2	2		2



## CONGRESSIONAL DISTRICT 06

## COUNTY 21-FLORENCE

PRECINCT CODE	PRECINCT NAME	TOTAL	BLACK/AA	WHITE	HISPANIC	ASIAN	NAT AMR	OTHER
064	WEST FLORENCE NO. 2	2		2				
COUNTY TOTAL		55,054	18,292	36,410	84	138	69	61

## COUNTY 22-GEORGETOWN

PRECINCT CODE	PRECINCT NAME	TOTAL	BLACK/AA	WHITE	HISPANIC	ASIAN	NAT AMR	OTHER
101	ANDREWS	1,750	1,044	704			2	
102	ANDREWS OUTSIDE	589	265	324				
103	BETHEL	554	50	503			1	
105	BROWN'S FERRY	1,310	1,075	234		1		
106	CARVER'S BAY	68	35	33				
107	CEDAR CREEK	321	33	286	1		1	
108	CHOPPEE	583	448	134			1	
110	FOLLY GROVE	483	109	374				
129	PLEASANT HILL	944	363	580		1		
130	POTATO BED FERRY	303	121	181			1	
131	SAMPIT	955	718	235	2			
132	SANTEE	597	535	61		1		
COUNTY TOTAL		8,457	4,796	3,649	3	3	6	

## COUNTY 31-LEE

PRECINCT CODE	PRECINCT NAME	TOTAL	BLACK/AA	WHITE	HISPANIC	ASIAN	NAT AMR	OTHER
009	ELLIOT	132	99	33				
013	LYNCHBURG	779	650	127	1	1		
015	MT. CLIO	2	2					
018	SOUTH LYNCHBURG	349	273	76				
020	ST. CHARLES	224	190	33				1
COUNTY TOTAL		1,486	1,214	269	1	1		1

## COUNTY 34-MARION

PRECINCT CODE	PRECINCT NAME	TOTAL	BLACK/AA	WHITE	HISPANIC	ASIAN	NAT AMR	OTHER
001	BRITTON'S NECK	1,422	862	556	2	1	1	
002	FRIENDSHIP	282	189	93				
003	CENTENARY	1,126	775	345		1	4	1
004	RAINS	654	410	243			1	
005	MARION NO. 1	1,352	817	527	4	2		2
006	MARION NO. 2	1,328	245	1,073	2	5	1	2
007	MARION NORTH	702	258	439			5	
008	MARION SOUTH	2,643	1,994	643	2	1	3	
009	MARION WEST	1,172	491	676		3	1	1
010	SELLERS	304	254	50				
011	TEMPERANCE	762	517	243	2			
012	ZION	527	323	200			4	
013	N WEST MULLINS	1,545	1,001	534	1		5	4
014	S WEST MULLINS	1,531	925	594	5	3	4	
015	N EAST MULLINS	1,748	986	758	1	1	1	1
016	S EAST MULLINS	1,267	244	1,012		4	4	3



## CONGRESSIONAL DISTRICT 06

## COUNTY 34-MARION

PRECINCT CODE	PRECINCT NAME	TOTAL	BLACK/AA	WHITE	HISPANIC	ASIAN	NAT AMR	OTHER
017	NICHOLS	784	299	476		1	4	4

COUNTY TOTAL		19,149	10,590	8,462	19	22	38	18
--------------	--	--------	--------	-------	----	----	----	----

## COUNTY 38-ORANGEBURG

PRECINCT CODE	PRECINCT NAME	TOTAL	BLACK/AA	WHITE	HISPANIC	ASIAN	NAT AMR	OTHER
101	ORANGEBURG WD 1	600	258	335	1	3		3
102	ORANGEBURG WD 2	537	488	46	1			2
103	ORANGEBURG WD 3	683	587	94	1		1	
104	ORANGEBURG WD 4	662	635	24	1		1	1
105	ORANGEBURG WD 5	534	438	91	2	1		2
106	ORANGEBURG WD 6	742	410	326	1	3	1	1
107	ORANGEBURG WD 7	10		10				
108	ORANGEBURG WD 8	133	101	32				
109	ORANGEBURG WD 9	488	201	280	3	1	1	2
111	SUBURBAN 1	605	599	3		3		
112	SUBURBAN 2	770	752	18				
113	SUBURBAN 3	1,149	940	202	3			4
114	SUBURBAN 4	631	200	430		1		
115	SUBURBAN 5	1,041	687	345	1	4	2	2
116	SUBURBAN 6	419	288	129	1			1
119	SUBURBAN 9	1,056	679	370	3	2		2
120	BETHEL	511	329	176	3	3		
121	NORTH BOWMAN	1,346	982	360	3		1	
122	SOUTH BOWMAN	703	436	267				
123	N BRANCHVILLE	877	399	474	1			3
124	S BRANCHVILLE	475	188	285	1			1
125	BROOKDALE	1,273	1,226	45				2
126	COPE	466	175	290				1
127	CORDOVA 1	1,144	424	715	1	2		2
128	EDISTO	882	212	661		1	4	4
129	ELLOREE 1	899	355	543	1			
130	N EUTAWVILLE	1,232	493	728	4	1		6
131	S EUTAWVILLE	1,422	1,177	237	2	1	1	4
132	FOUR HOLES	498	113	383	1	1		
133	EAST HOLLY HILL	1,409	1,192	211	1	2	1	2
134	WEST HOLLY HILL	1,466	752	686	1		11	16
135	JAMISON	1,221	801	416	1	2		1
136	LIMESTONE 1	4	4					
138	NIX	1,009	999	7		2		1
141	NORWAY	1,130	665	462	1	1		1
143	PROVIDENCE	925	686	237	1		1	
144	ROWESVILLE	455	218	230		5	1	1
145	SANTEE 1	1,242	353	880	2	2		5
148	VANCE	1,158	893	260	2	1	1	1
149	WHITTAKER	1,172	1,034	136			1	1
150	BOLENTOWN	214	24	185	1			4
151	CORDOVA 2	1,178	533	641	2			2
152	ELLOREE 2	639	457	180	2			



## CONGRESSIONAL DISTRICT 06

## COUNTY 38-ORANGEBURG

PRECINCT CODE	PRECINCT NAME	TOTAL	BLACK/AA	WHITE	HISPANIC	ASIAN	NAT AMR	OTHER
154	SANTEE 2	908	823	79	5		1	
COUNTY TOTAL		35,918	23,206	12,509	54	42	29	78

## COUNTY 40-RICHLAND

PRECINCT CODE	PRECINCT NAME	TOTAL	BLACK/AA	WHITE	HISPANIC	ASIAN	NAT AMR	OTHER
101	WARD 1	1,592	301	1,213	11	38	3	26
102	WARD 2	483	310	158	4	7	1	3
103	WARD 3	930	411	504	3	8	1	3
104	WARD 4	1,081	326	737	5	7	2	4
105	WARD 5	572	125	414	4	16	5	8
107	WARD 7	995	954	27	4	4	2	4
108	WARD 8	1,243	1,224	6	5	3	3	2
109	WARD 9	947	906	24	3	8		6
110	WARD 10	922	29	871	6	15	1	
111	WARD 11	403	293	94	11	3		2
115	WARD 15	89		88	1			
118	WARD 18	455	394	54	1	5	1	
119	WARD 19	1,084	1,048	25	1	5	2	3
120	WARD 20	1,220	652	554	4	3		7
121	WARD 21	1,133	1,042	80	1	7	1	2
122	WARD 22	1,254	1,120	124	4	2	2	2
129	WARD 29	1,282	1,050	219	4	3	3	3
130	WARD 30	360	178	167	3	8		4
131	WARD 31	739	650	84	1	3	1	
132	WARD 32	695	677	11	2	2	1	2
133	WARD 33	297	259	36			1	1
302	ARDINCAPLE	392	382	10				
305	BLUFF	1,610	1,543	61	4	1	1	
308	BRANDON	1,643	849	760	6	22	2	4
310	CAUGHMAN ROAD	1,388	555	807	13	10		3
311	COLLEGE PLACE	1,364	1,209	146	3	2	1	3
313	DENNYSIDE	712	331	375	1	3		2
314	DENTSVILLE	1,895	1,523	346	7	15	2	2
316	EASTOVER	2,121	1,642	466	4	4	2	3
317	EDGEWOOD	1,763	1,624	125	1	7	3	3
319	FAIRLAWN	1,057	749	300	2	4	1	1
320	FAIRWOLD	800	789	5		4		2
327	GADSDEN	1,427	1,295	120	1	6	1	4
328	GARNERS	721	424	283	3	4	4	3
329	GREENVIEW	1,619	1,604	3	3	2	4	3
333	HOPKINS	2,066	1,737	316	4	7	1	1
334	HORRELL HILL	1,591	475	1,078	22	13		3
335	HUNTING CREEK	336	72	260		4		
336	KEELS	1,686	1,022	620	12	18	2	12
337	KEENAN	609	508	98	1			2
340	LINCOLNSHIRE	1,724	1,660	55		6		3
342	LYKESLAND	1,677	494	1,142	12	20	4	5
343	MCENTIRE	753	282	466	2	3		
345	MEADOWLAKE	1,789	1,727	46		7	1	8
346	MIDWAY	74	41	29	2	2		





## CONGRESSIONAL DISTRICT 06

## COUNTY 40-RICHLAND

PRECINCT CODE	PRECINCT NAME	TOTAL	BLACK/AA	WHITE	HISPANIC	ASIAN	NAT AMR	OTHER
347	MILL CREEK	946	343	590	4	8		1
348	MONTICELLO	503	255	228	2	15		3
352	OLYMPIA	978	589	372	4	4	6	3
355	PINE LAKES	1,605	1,242	318	16	24	2	3
356	PINEWOOD	728	402	306	7	8	3	2
358	PONTIAC	55	10	43			2	
360	RIDGEWOOD	592	553	31	2	2	2	2

COUNTY TOTAL		54,000	37,880	15,295	216	372	74	163
--------------	--	--------	--------	--------	-----	-----	----	-----

## COUNTY 43-SUMTER

PRECINCT CODE	PRECINCT NAME	TOTAL	BLACK/AA	WHITE	HISPANIC	ASIAN	NAT AMR	OTHER
101	REMBERT	58	29	29				
102	HORATIO	430	334	95		1		
107	OSWEGO	430	131	295	1	2		1
108	MAYESVILLE	633	527	105			1	
109	SALEM	324	269	54				1
112	ST. JOHN	1,064	724	337	1			2
113	MAYEWOOD	1,085	465	616	3	1		
114	TURKEY CREEK	970	504	462	3	1		
115	MULBERRY	414	164	246	3		1	
116	SALTERSTOWN	817	295	519		2	1	
121	SECOND MILL	100	9	86		5		
122	SWAN LAKE	43	1	42				
123	MORRIS COLLEGE	887	698	176	7	3	3	
124	HAMPTON PARK	748	72	661	6	4	4	1
125	CROSSWELL	1,224	622	594	6	2		
126	LORING	851	508	337	1	3		2
127	LEMIRA	1,516	925	583	4	3	1	
128	MAGNOLIA	82	52	29	1			
129	STONE HILL	602	596	5	1			
130	SOUTH RED BAY	731	676	55				
131	WILDER	894	797	96		1		
132	HARMONY	285	236	49				
133	SAVAGE-GLOVER	558	553	2	1	2		
134	BATES	633	633					
135	BIRNIE	929	883	45	1			
136	SOUTH LIBERTY	657	486	164	5	2		
137	MILLWOOD	622	137	475	3	4		3
139	MCCRAYS MILL	1,705	405	1,274	9	15	2	
141	SUNSET	873	227	639	1	4	1	1
142	DELAINE	931	676	245	4	3	2	1
144	MANCHESTER FOREST	1,091	480	591	6	11	3	
145	PINEWOOD	1,426	677	740	5	3	1	
146	POCOTALIGO	2,190	626	1,549	11	1	3	
147	PRIVATEER	1,371	156	1,205	2	3	5	
150	FURMAN	840	76	760	2		2	
151	SPECTRUM	775	446	311	10	5	3	
152	ST. PAUL	15	15					



## CONGRESSIONAL DISTRICT 06

## COUNTY 43-SUMTER

PRECINCT CODE	PRECINCT NAME	TOTAL	BLACK/AA	WHITE	HISPANIC	ASIAN	NAT AMR	OTHER
155	SUMTER HIGH	1,570	463	1,091	3	11	2	

COUNTY TOTAL		30,374	15,573	14,562	100	92	35	12
--------------	--	--------	--------	--------	-----	----	----	----

## COUNTY 45-WILLIAMSBURG

PRECINCT CODE	PRECINCT NAME	TOTAL	BLACK/AA	WHITE	HISPANIC	ASIAN	NAT AMR	OTHER
001	BLACK RIVER	266	174	92				
002	BLOOMINGVALE	551	397	154				
003	CADES	520	340	180				
004	CEDAR SWAMP	304	157	145		1	1	
005	CENTRAL	362	253	109				
006	EARLES	375	53	320	1	1		
007	EBENEZER	481	161	320				
008	GREELEYVILLE	1,170	954	207	1		8	
009	HARMONY	237	43	194				
010	HEBRON	359	49	308		1	1	
011	HEMINGWAY	1,282	692	582	1	2	3	2
012	HENRY-POPLAR HL	427	154	267	3		3	
013	INDIANTOWN	1,134	894	238			2	
014	KINGSTREE NO. 1	2,425	789	1,629	2	4	1	
015	KINGSTREE NO. 2	808	784	23		1		
016	KINGSTREE NO. 3	2,936	2,522	414				
017	LANE	773	696	77				
018	LENUDS	58	9	49				
019	MIDWAY	291	199	92				
020	MILLWOOD	368	257	110			1	
021	MORRISVILLE	213	207	6				
022	MOUNT VERNON	285	187	97	1			
024	NESMITH	528	471	57				
025	OAK RIDGE	73	3	70				
026	PERGAMOS	198	85	113				
027	PINEY FOREST	343	6	332	1		4	
029	SALTERS	903	776	127				
030	SANDY BAY	293	103	189			1	
031	SINGLETARY	180	142	38				
032	SUTTONS	116	63	53				
033	TRIO	727	648	79				
034	WORKMAN	51	7	44				
035	MUDDY CREEK	89	16	73				

COUNTY TOTAL		19,126	12,291	6,788	10	10	25	2
--------------	--	--------	--------	-------	----	----	----	---

CONGRESSIONAL DISTRICT TOTAL		324,234	177,577	144,150	708	860	495	444
------------------------------	--	---------	---------	---------	-----	-----	-----	-----

